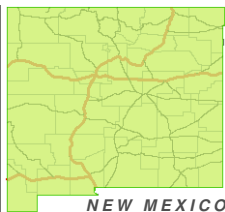


For the New Mexico  
Legislative Council Service

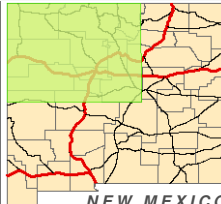
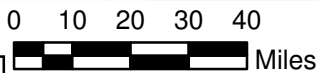
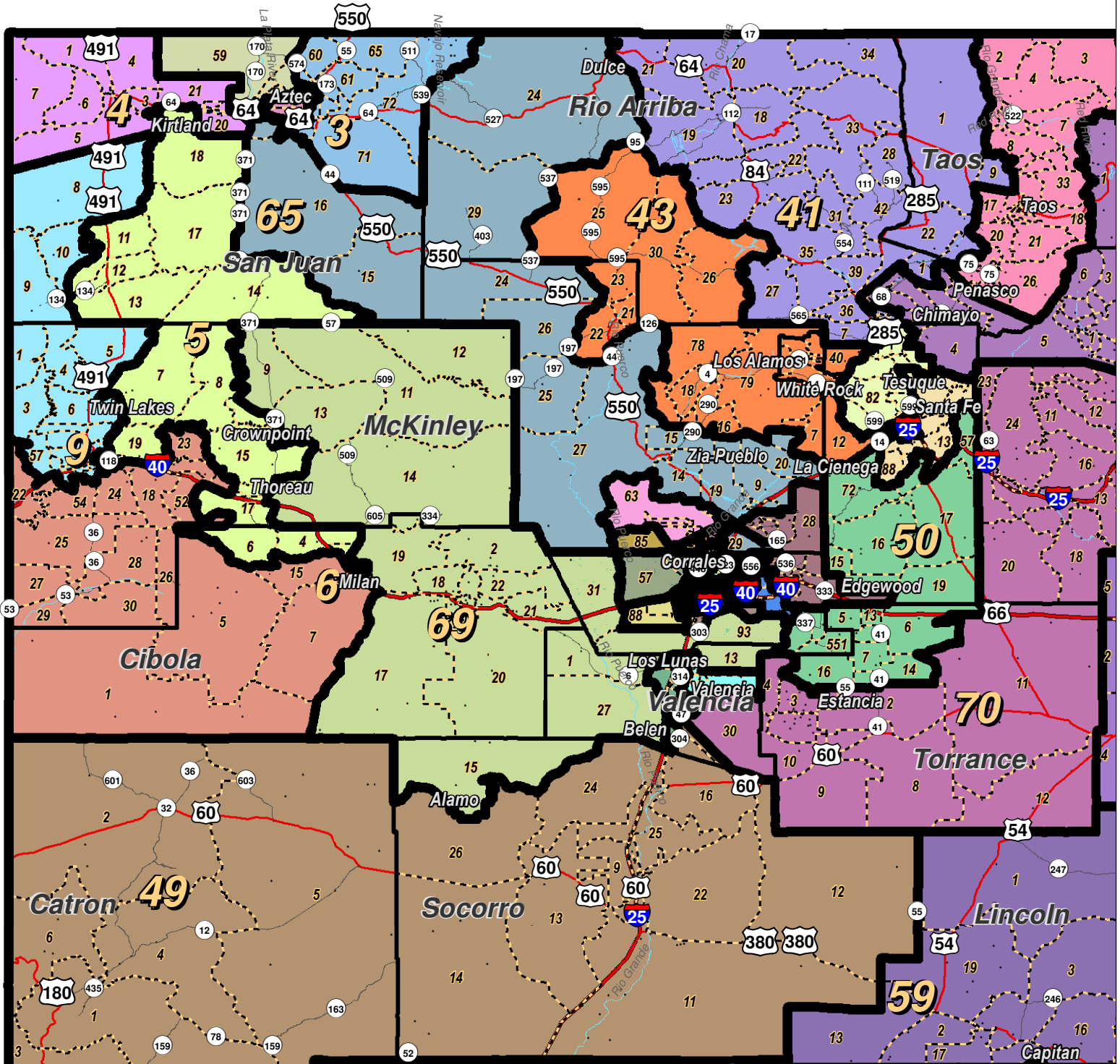


**LEGEND** Created: December 07, 2011

- Counties
- Interstate Highway
- Rivers
- US Highway

Research & Polling, Inc. distributes this map assuming no liability for any errors, omissions, or inaccuracies in the information provided regardless of the cause in reliance upon any maps.





**LEGEND**

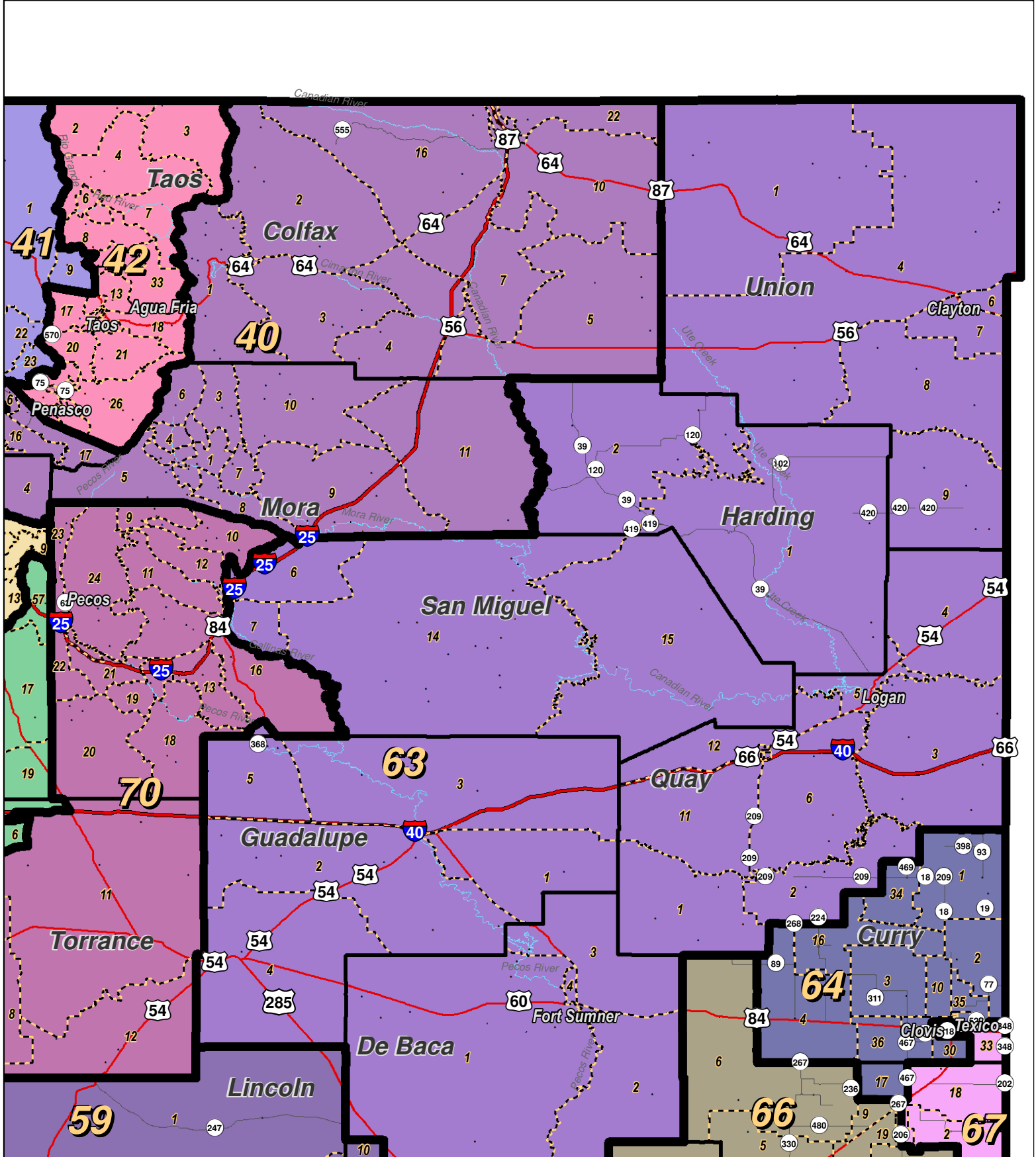
Created: December 07, 2011

- Precincts
- Counties
- Rivers
- Lakes / Ponds
- Interstate
- US Highway
- State Highway



For the New Mexico  
Legislative Council Service

Research & Polling, Inc. distributes this map assuming no liability for any errors, omissions, or inaccuracies in the information provided regardless of the cause in reliance upon any maps.



0 10 20 30 40 Miles

RESEARCH & POLLING INC.

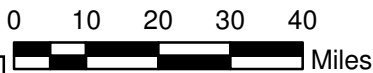
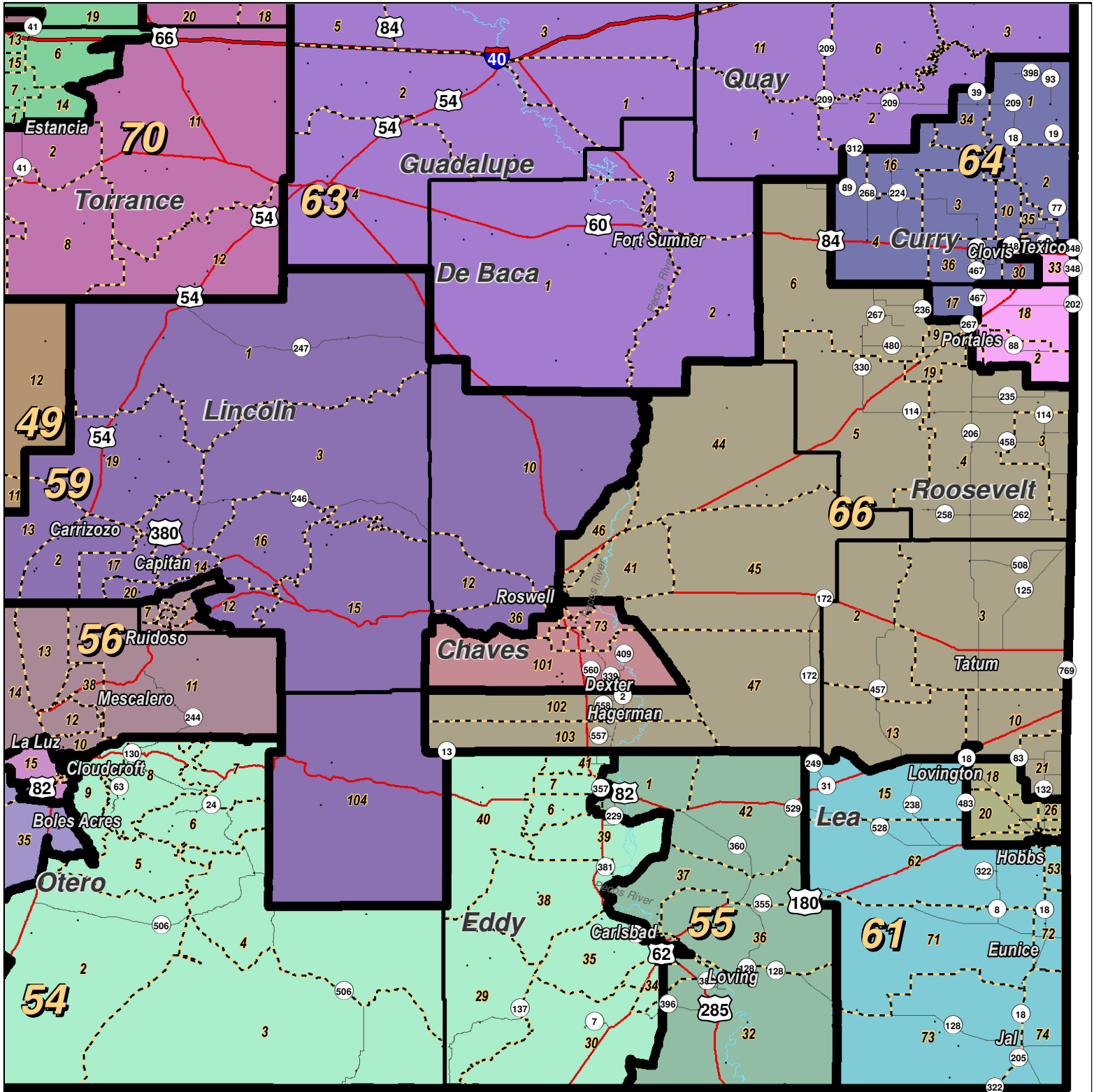
For the New Mexico Legislative Council Service



**LEGEND** Created: December 07, 2011

Precincts	Rivers	Interstate
Counties	Lakes / Ponds	US Highway
		State Highway

Research & Polling, Inc. distributes this map assuming no liability for any errors, omissions, or inaccuracies in the information provided regardless of the cause in reliance upon any maps.



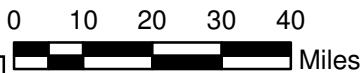
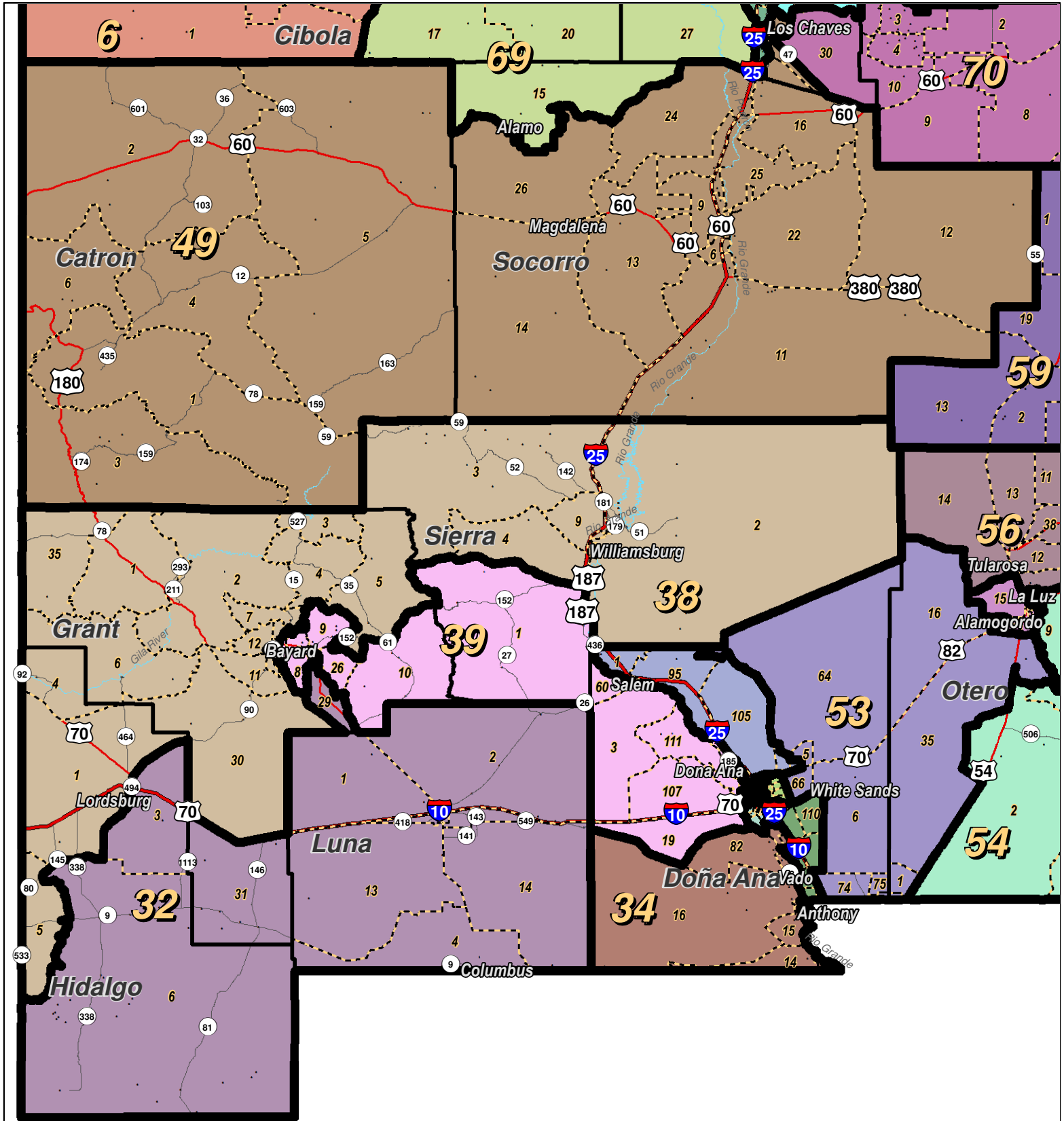
For the New Mexico  
Legislative Council Service



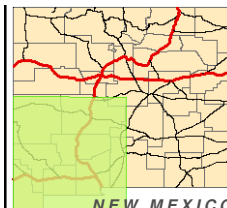
**LEGEND** Created: December 07, 2011

- Precincts
- Rivers
- Interstate
- Counties
- Lakes / Ponds
- US Highway
- State Highway

Research & Polling, Inc. distributes this map assuming no liability for any errors, omissions, or inaccuracies in the information provided regardless of the cause in reliance upon any maps.



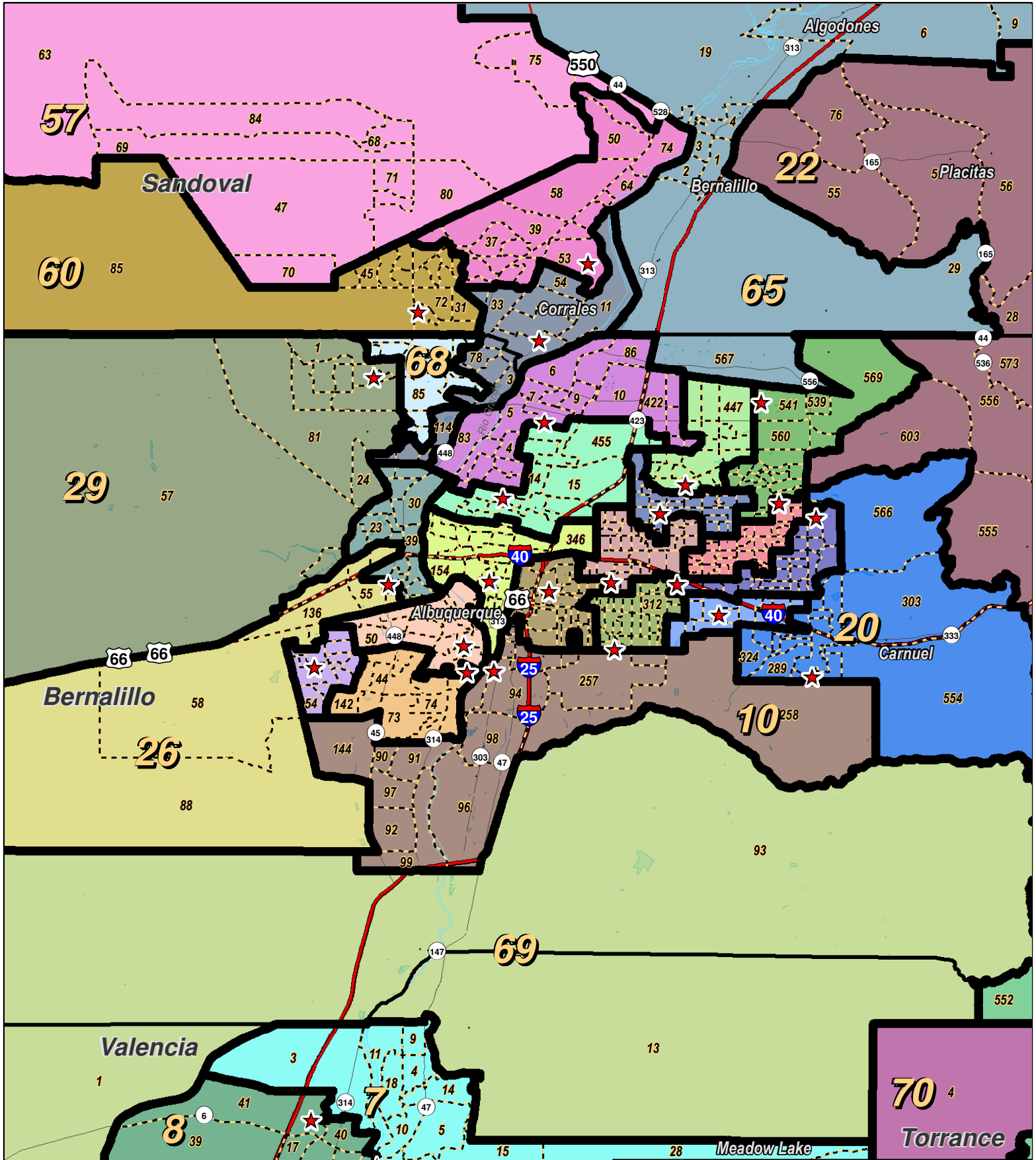
For the New Mexico  
Legislative Council Service



**LEGEND** Created: December 07, 2011

- Precincts
- Rivers
- Interstate
- Counties
- Lakes / Ponds
- US Highway
- State Highway

Research & Polling, Inc. distributes this map assuming no liability for any errors, omissions, or inaccuracies in the information provided regardless of the cause in reliance upon any maps.



0 1 2 3 4  
Miles

RESEARCH & POLLING INC.

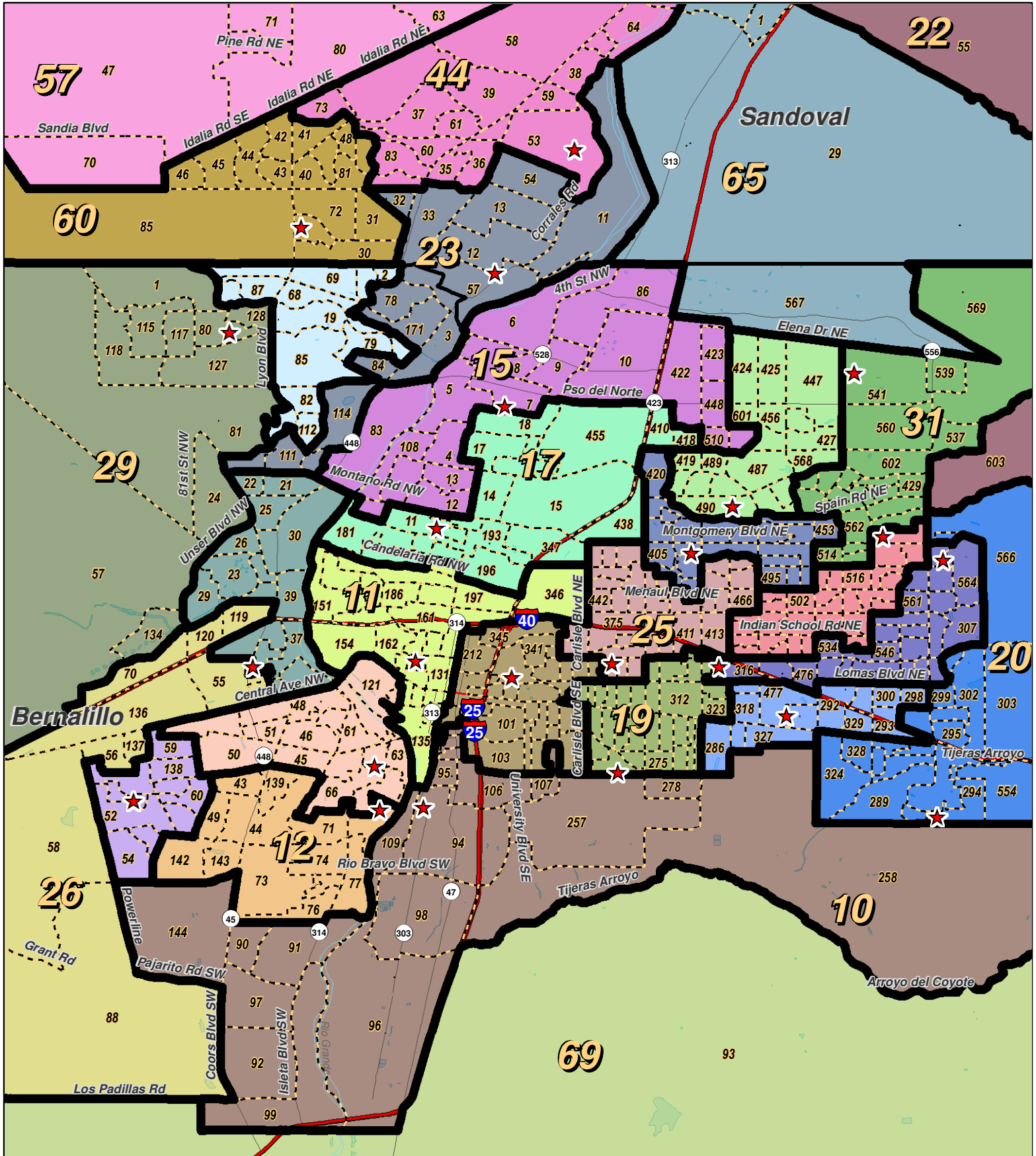
For the New Mexico Legislative Council Service



**LEGEND** Created: December 07, 2011

★ Legislators	~ Rivers	↔ Interstate
⬜ Precincts	☪ Lakes / Ponds	↔ US Highway
⬜ Counties		↔ State Highway

Research & Polling, Inc. distributes this map assuming no liability for any errors, omissions, or inaccuracies in the information provided regardless of the cause in reliance upon any maps.



**RESEARCH & POLLING**  
INC.

For the New Mexico  
Legislative Council Service

0 1 2 3 4  
Miles

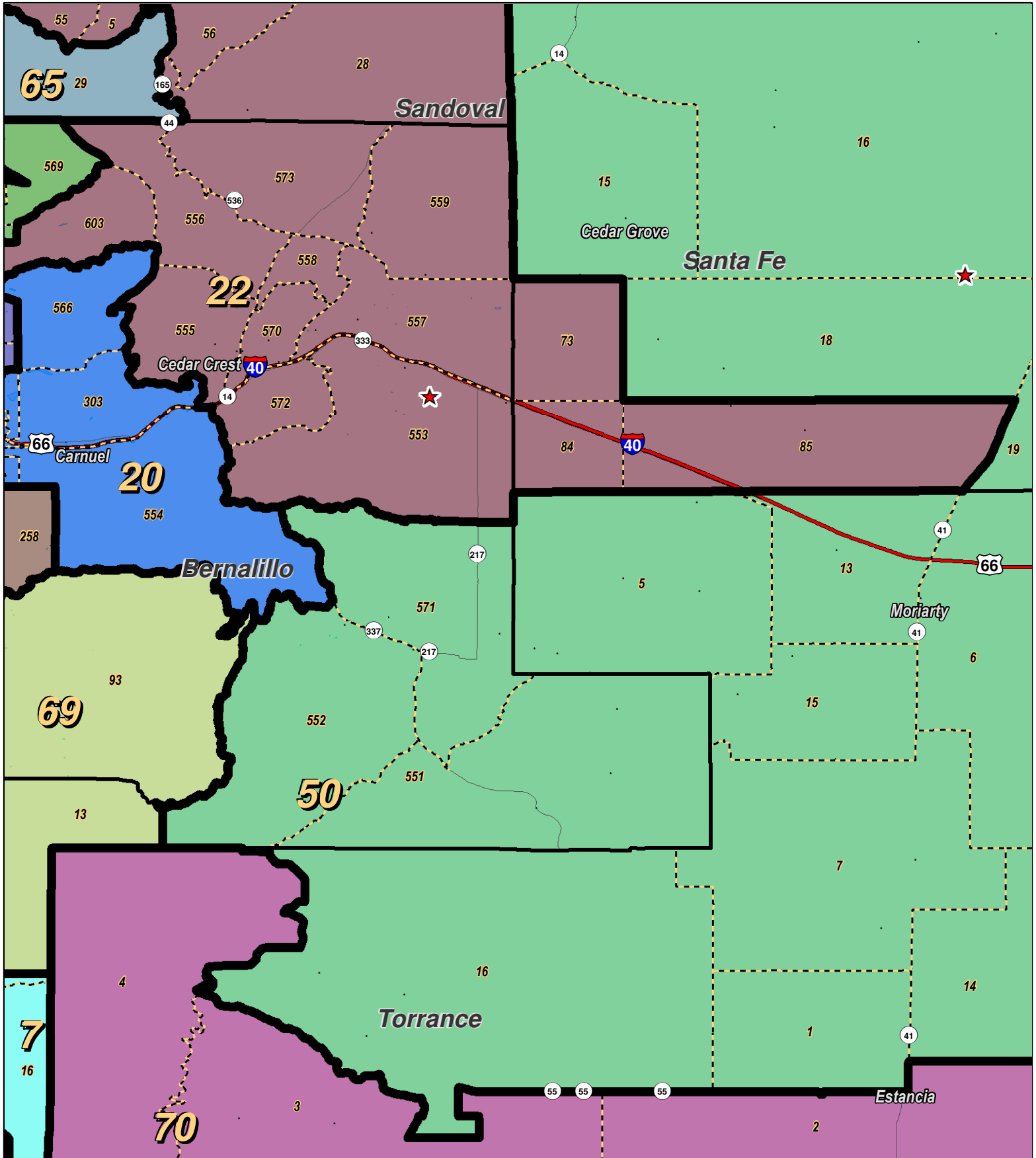


**LEGEND** Created: December 07, 2011

Legislators	Rivers	Interstate
Precincts	Lakes / Ponds	US Highway
Counties		State Highway

Research & Polling, Inc. distributes this map assuming no liability for any errors, omissions, or inaccuracies in the information provided regardless of the cause in reliance upon any maps.





0 1 2 3 4  
Miles

RESEARCH & POLLING INC.

For the New Mexico Legislative Council Service

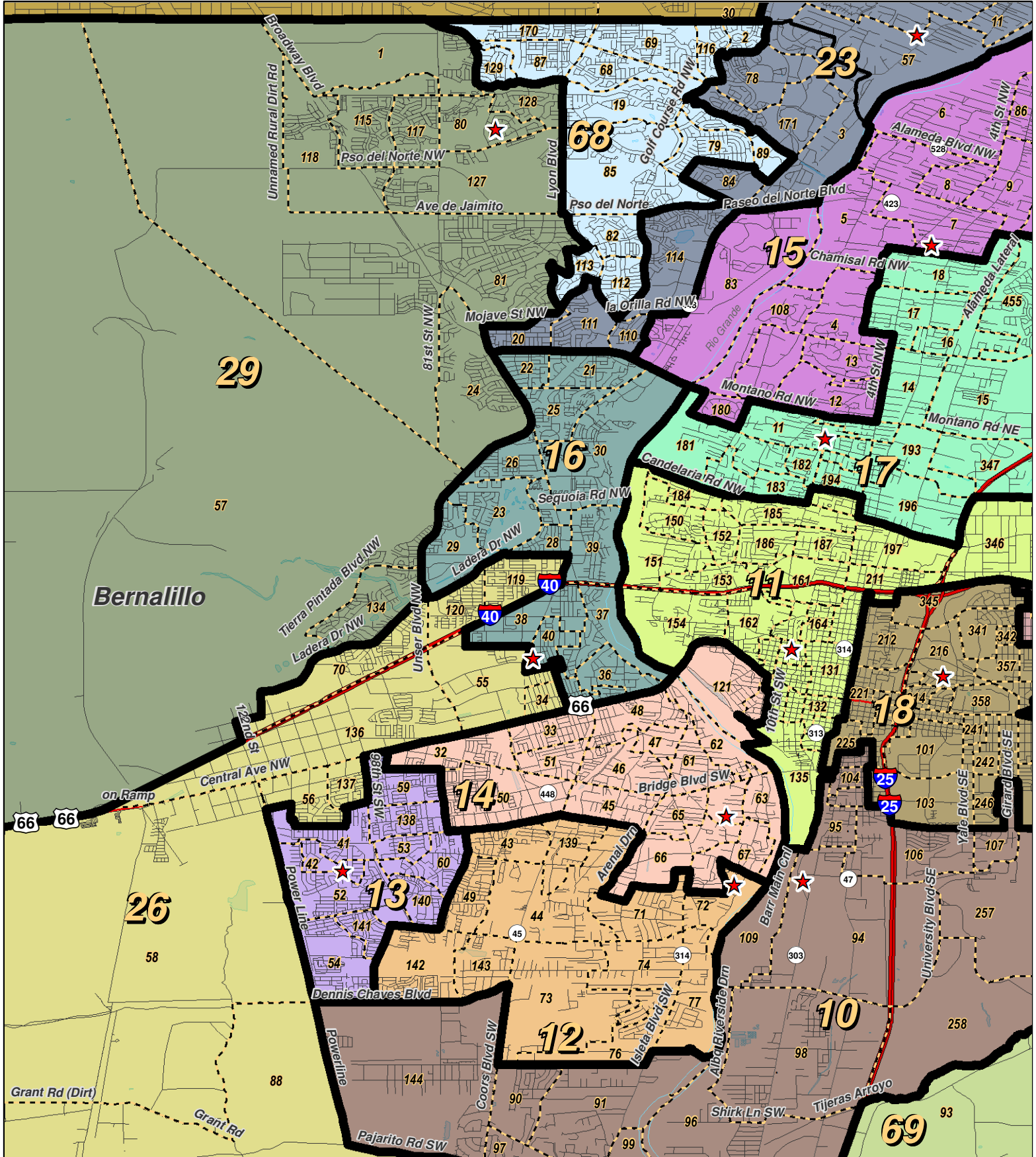


## LEGEND

Created: December 07, 2011

★ Legislators	~ Rivers	↔ Interstate
⬜ Precincts	☪ Lakes / Ponds	↔ US Highway
⬜ Counties		~ State Highway

Research & Polling, Inc. distributes this map assuming no liability for any errors, omissions, or inaccuracies in the information provided regardless of the cause in reliance upon any maps.



0 1 2 Miles

RESEARCH & POLLING INC.

For the New Mexico Legislative Council Service

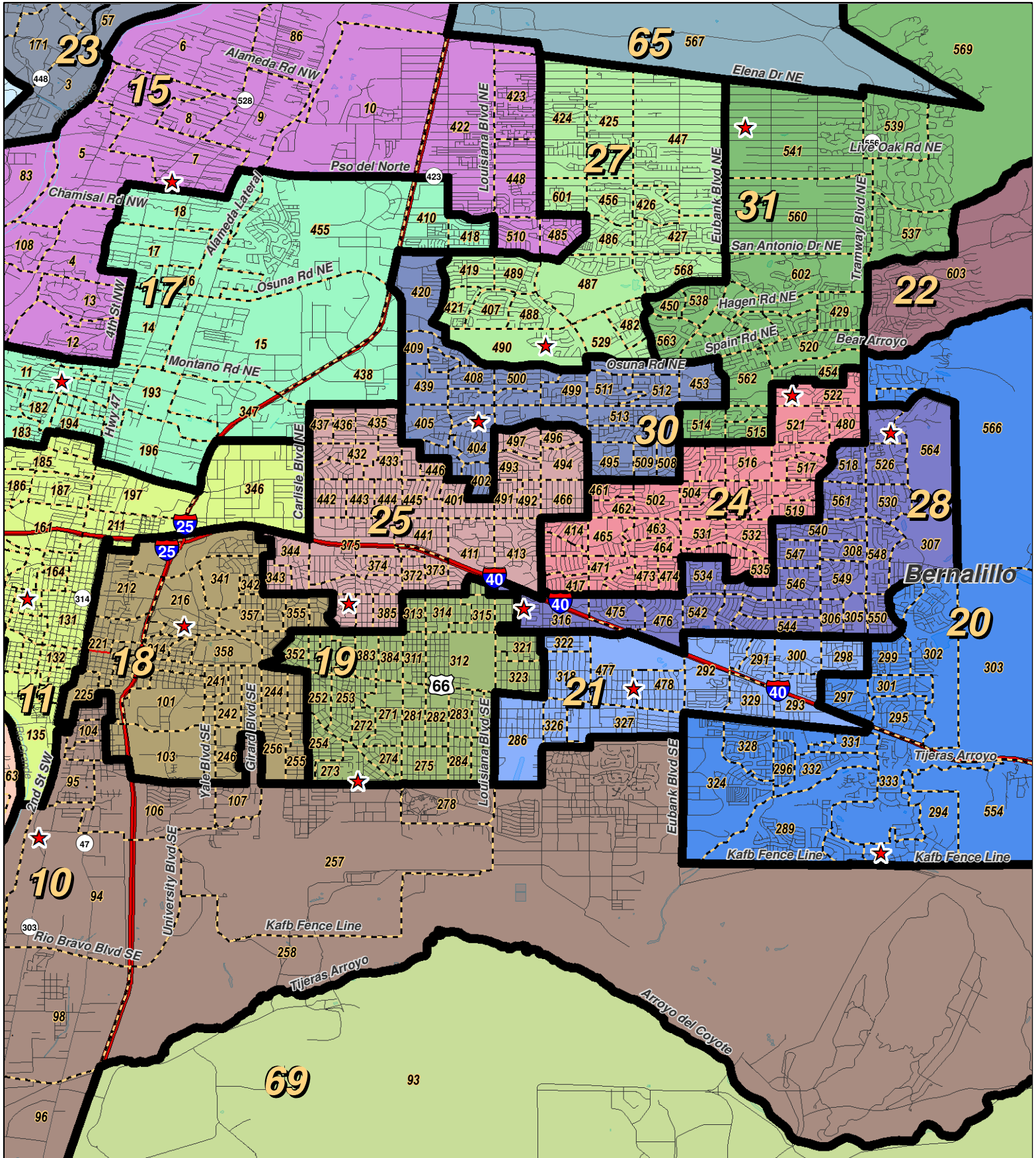
N



**LEGEND** Created: December 07, 2011

★ Legislators	~ Rivers	↔ Interstate
⬜ Precincts	⊕ Lakes / Ponds	↔ US Highway
⬜ Counties		↔ State Highway

Research & Polling, Inc. distributes this map assuming no liability for any errors, omissions, or inaccuracies in the information provided regardless of the cause in reliance upon any maps.



0 1 2 Miles

RESEARCH & POLLING INC.

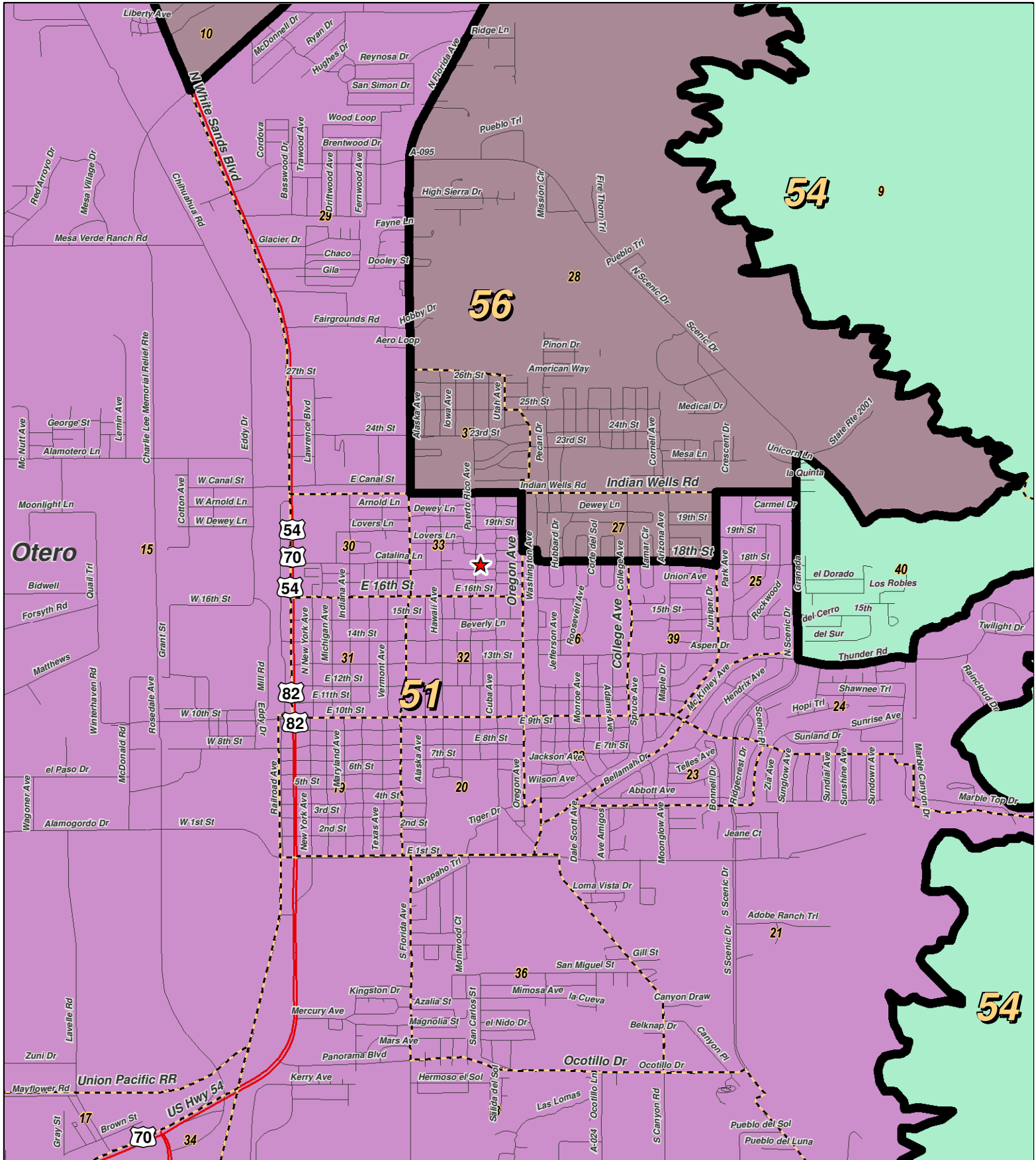
For the New Mexico Legislative Council Service



**LEGEND** Created: December 07, 2011

★ Legislators	~ Rivers	↔ Interstate
▭ Precincts	☪ Lakes / Ponds	↔ US Highway
▭ Counties		~ State Highway

Research & Polling, Inc. distributes this map assuming no liability for any errors, omissions, or inaccuracies in the information provided regardless of the cause in reliance upon any maps.



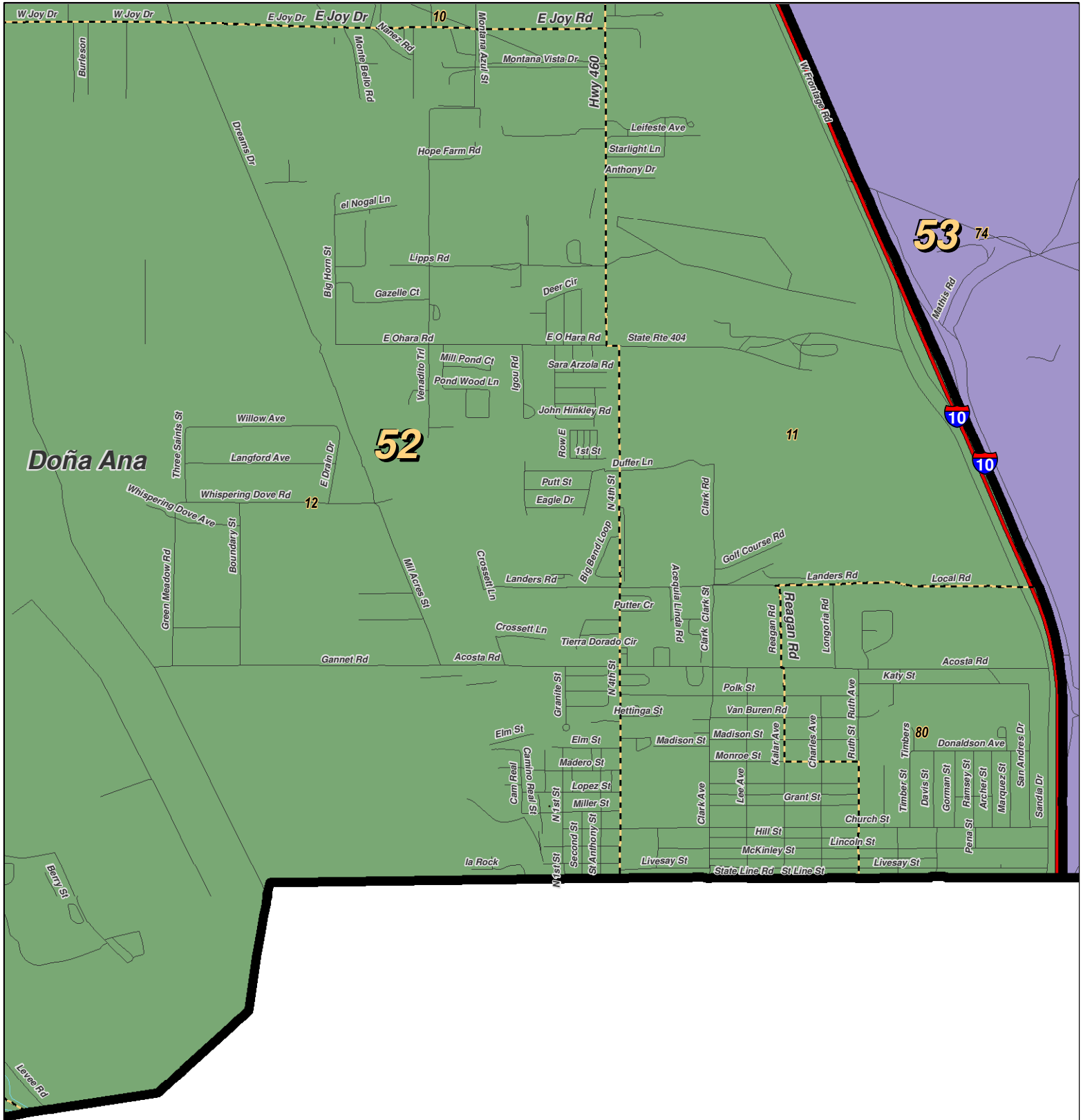
For the New Mexico  
Legislative Council Service



**LEGEND** Created: December 07, 2011

- ★ Legislators
- ~ Rivers
- ~ Interstate
- Precincts
- ⊕ Lakes / Ponds
- ~ US Highway
- Counties
- ~ State Highway

Research & Polling, Inc. distributes this map assuming no liability for any errors, omissions, or inaccuracies in the information provided regardless of the cause in reliance upon any maps.



0 0.7 Miles

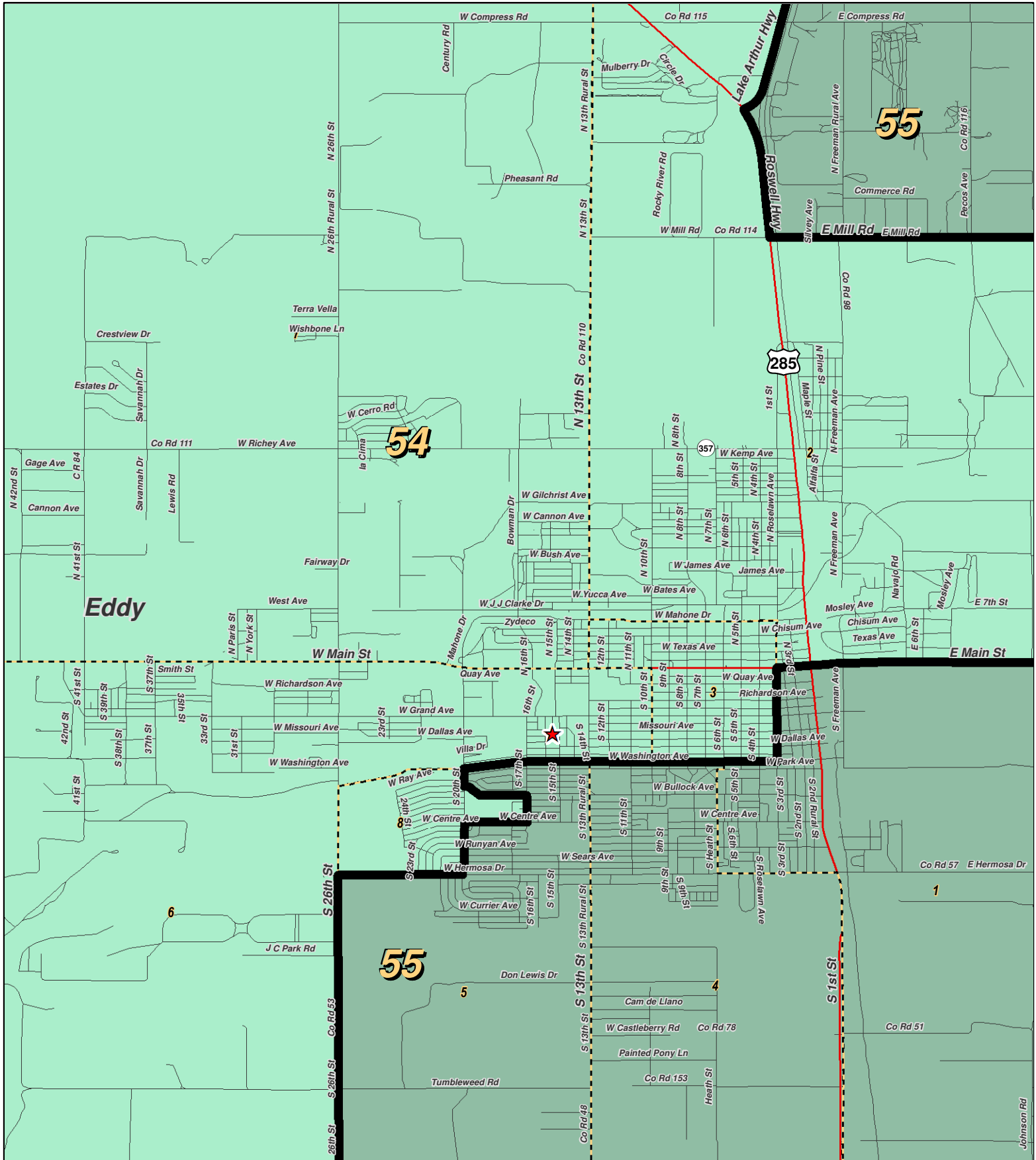
For the New Mexico  
Legislative Council Service



**LEGEND** Created: December 07, 2011

★ Legislators	~ Rivers	⚡ Interstate
▭ Precincts	☪ Lakes / Ponds	⚡ US Highway
◻ Counties		~ State Highway

Research & Polling, Inc. distributes this map assuming no liability for any errors, omissions, or inaccuracies in the information provided regardless of the cause in reliance upon any maps.



0 1 Miles

**RESEARCH & POLLING INC.**

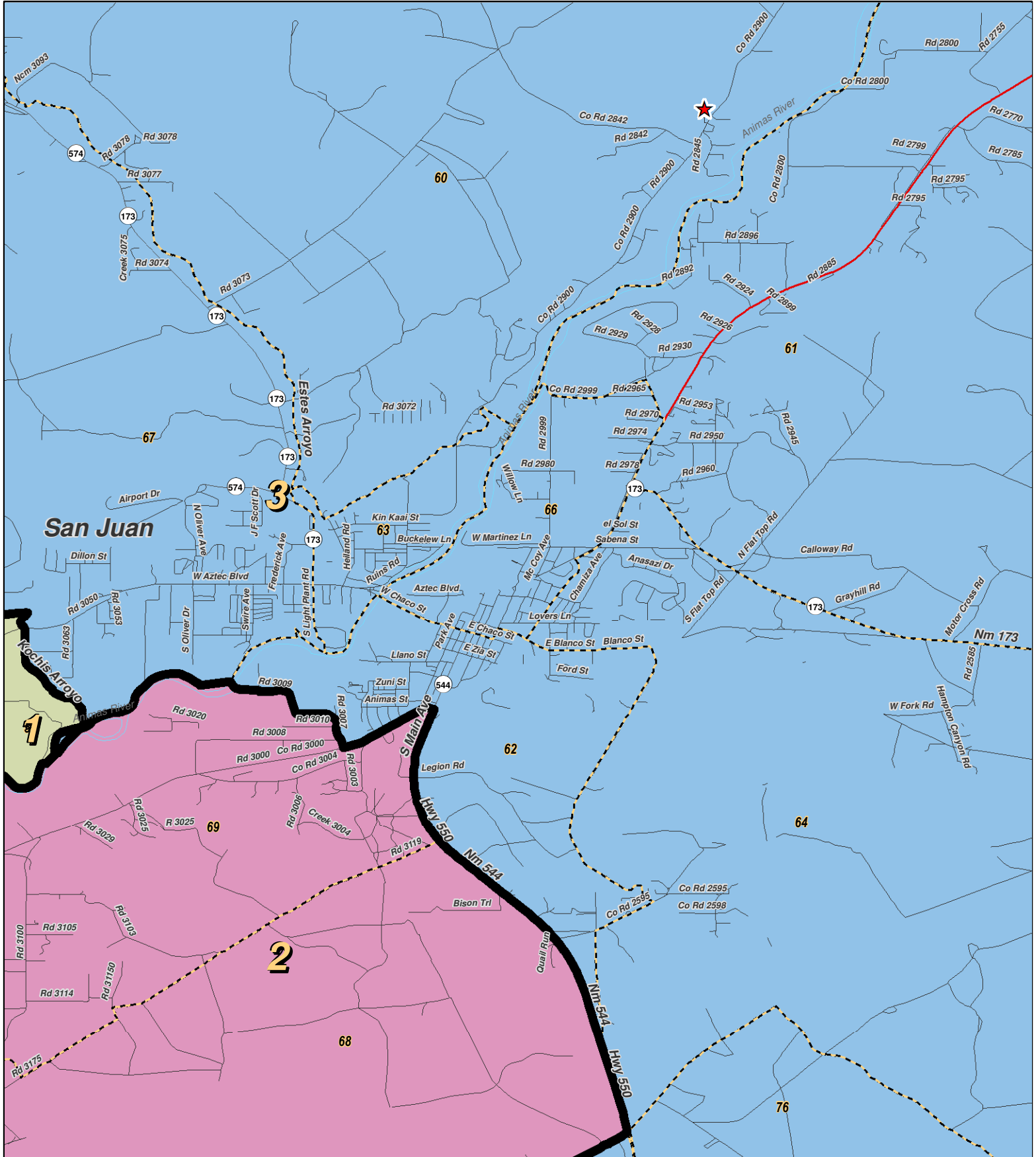
For the New Mexico Legislative Council Service



**LEGEND** Created: December 07, 2011

- ★ Legislators
- ▭ Precincts
- Counties
- ~ Rivers
- ⊕ Lakes / Ponds
- ⚡ Interstate
- ⚡ US Highway
- ⚡ State Highway

Research & Polling, Inc. distributes this map assuming no liability for any errors, omissions, or inaccuracies in the information provided regardless of the cause in reliance upon any maps.



0 1 Miles

RESEARCH & POLLING INC.

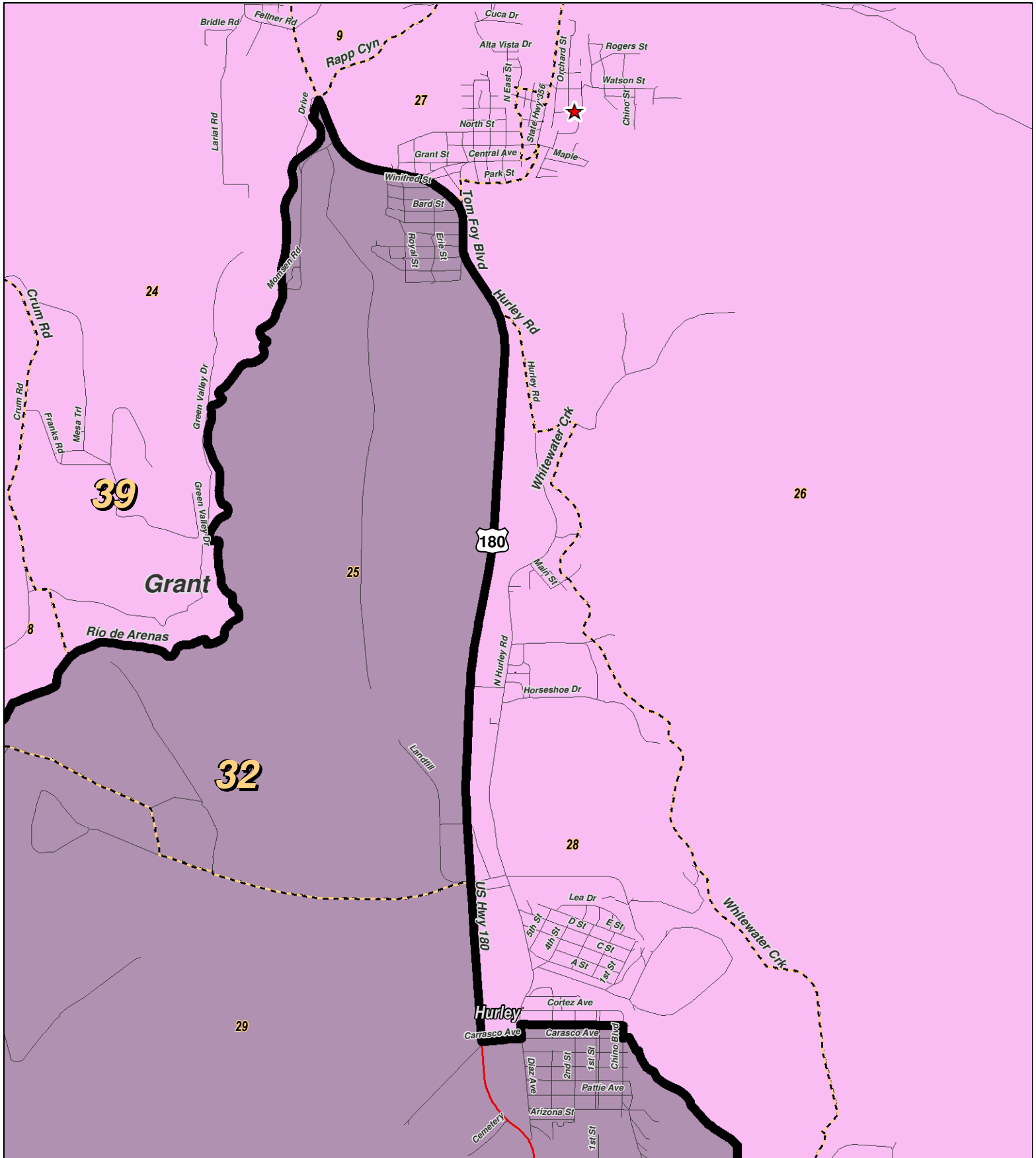
For the New Mexico Legislative Council Service



**LEGEND** Created: December 07, 2011

Legislators	Rivers	Interstate
Precincts	Lakes / Ponds	US Highway
Counties		State Highway

Research & Polling, Inc. distributes this map assuming no liability for any errors, omissions, or inaccuracies in the information provided regardless of the cause in reliance upon any maps.



0 1 Miles

**RESEARCH & POLLING INC.**

For the New Mexico Legislative Council Service

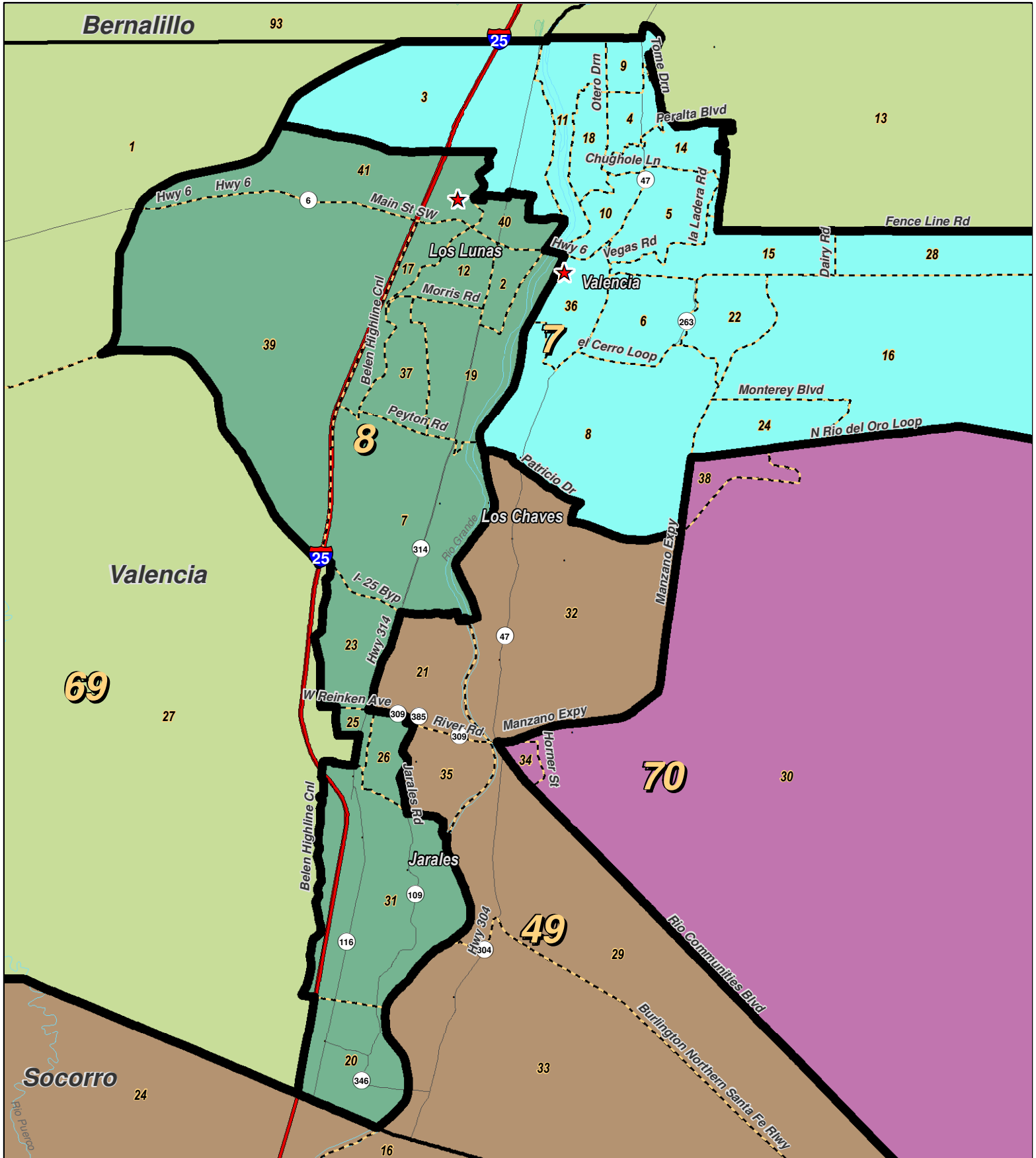


**LEGEND** Created: December 07, 2011

Legislators	Rivers	Interstate
Precincts	Lakes / Ponds	US Highway
Counties		State Highway

Research & Polling, Inc. distributes this map assuming no liability for any errors, omissions, or inaccuracies in the information provided regardless of the cause in reliance upon any maps.





**RESEARCH & POLLING INC.**

For the New Mexico  
Legislative Council Service

0 1 2 3 4 Miles

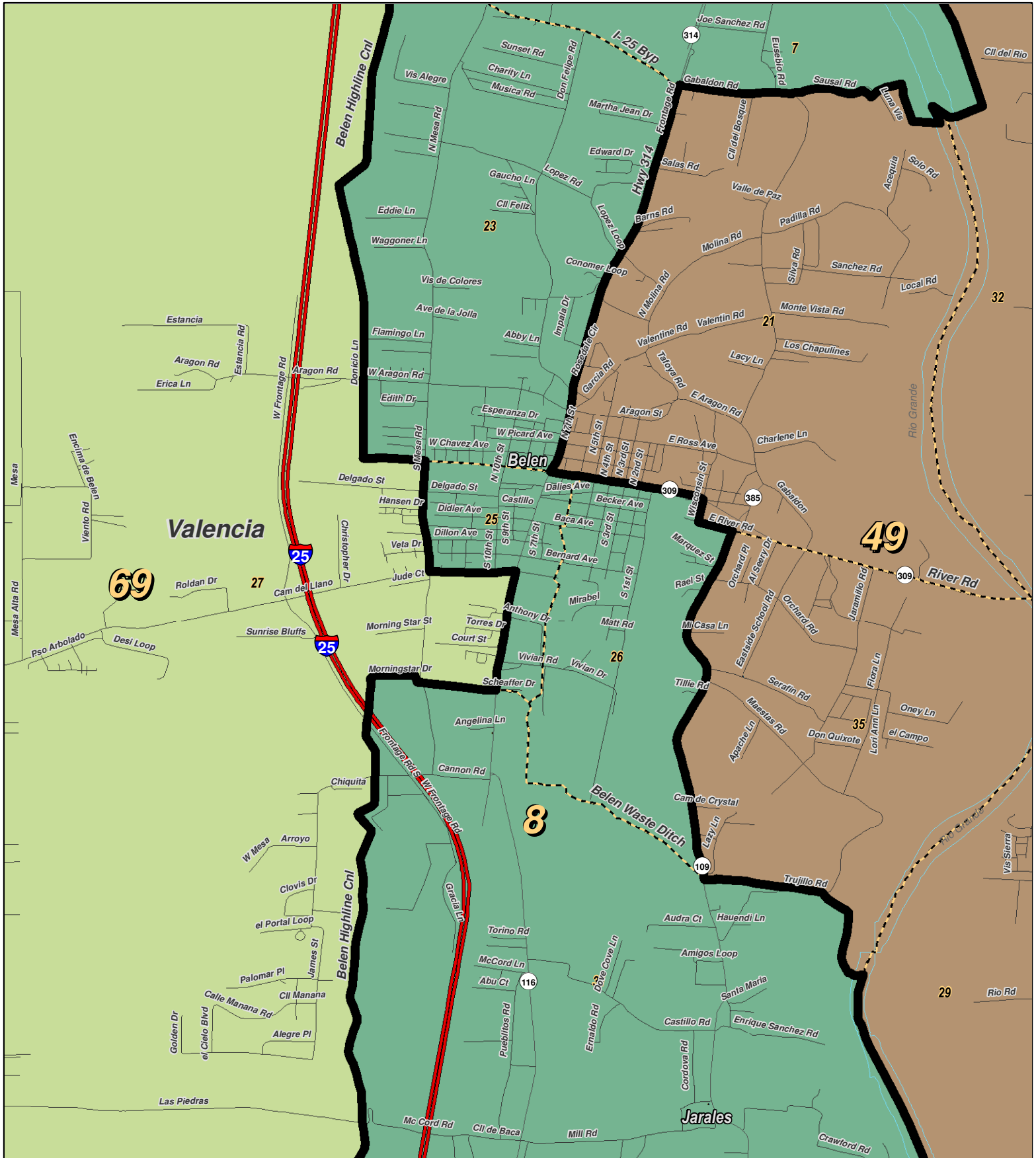
NEW MEXICO

## LEGEND

Created: December 07, 2011

★ Legislators	~ Rivers	⚡ Interstate
⬡ Precincts	⊕ Lakes / Ponds	⚡ US Highway
⬢ Counties		⚡ State Highway

Research & Polling, Inc. distributes this map assuming no liability for any errors, omissions, or inaccuracies in the information provided regardless of the cause in reliance upon any maps.



RESEARCH & POLLING  
INC.

For the New Mexico  
Legislative Council Service

0 1 Miles

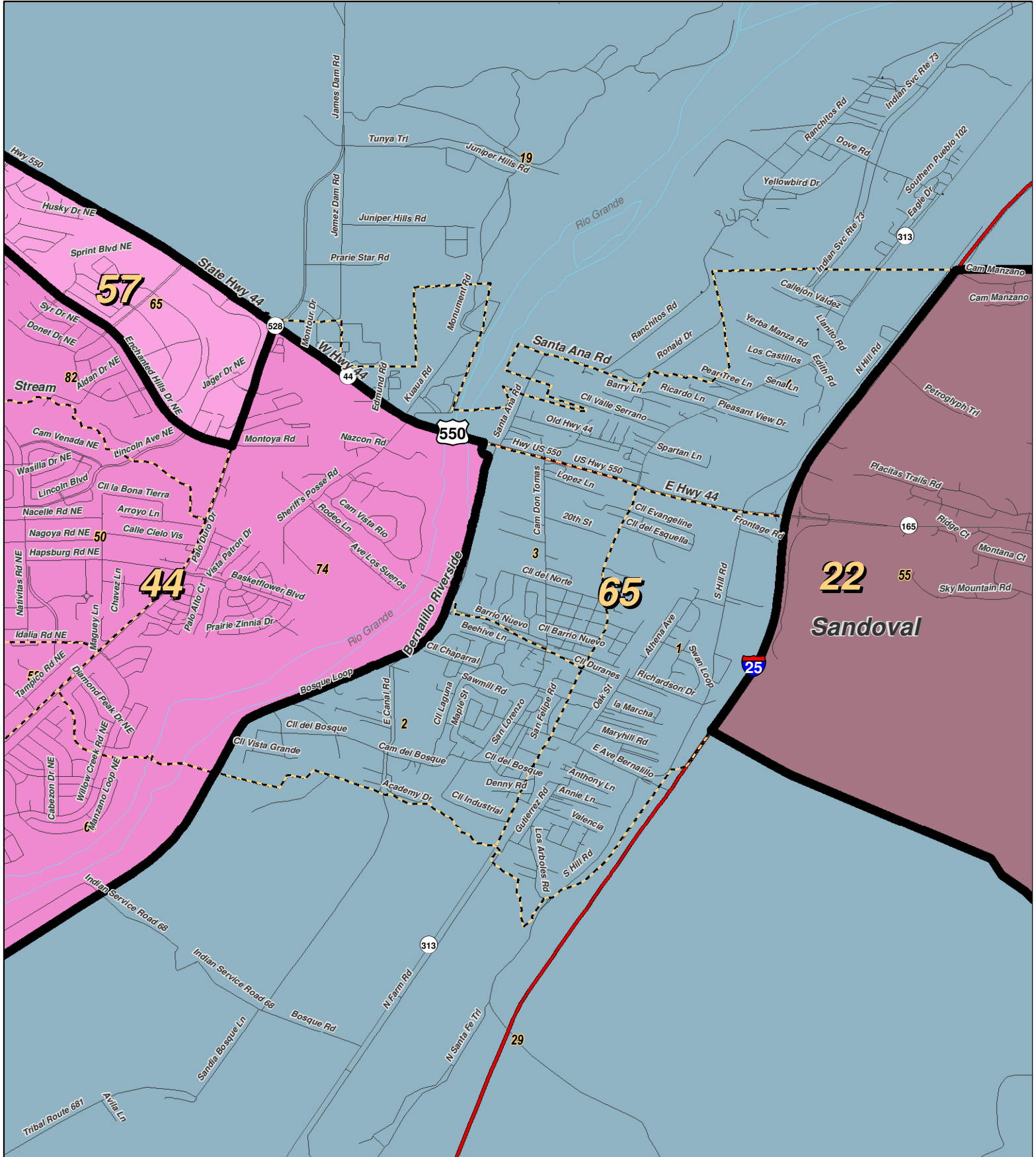
N



**LEGEND** Created: December 07, 2011

★ Legislators	~ Rivers	⚡ Interstate
▭ Precincts	☪ Lakes / Ponds	⚡ US Highway
▭ Counties		⚡ State Highway

Research & Polling, Inc. distributes this map assuming no liability for any errors, omissions, or inaccuracies in the information provided regardless of the cause in reliance upon any maps.



0 1 Miles

RESEARCH & POLLING INC.

For the New Mexico Legislative Council Service



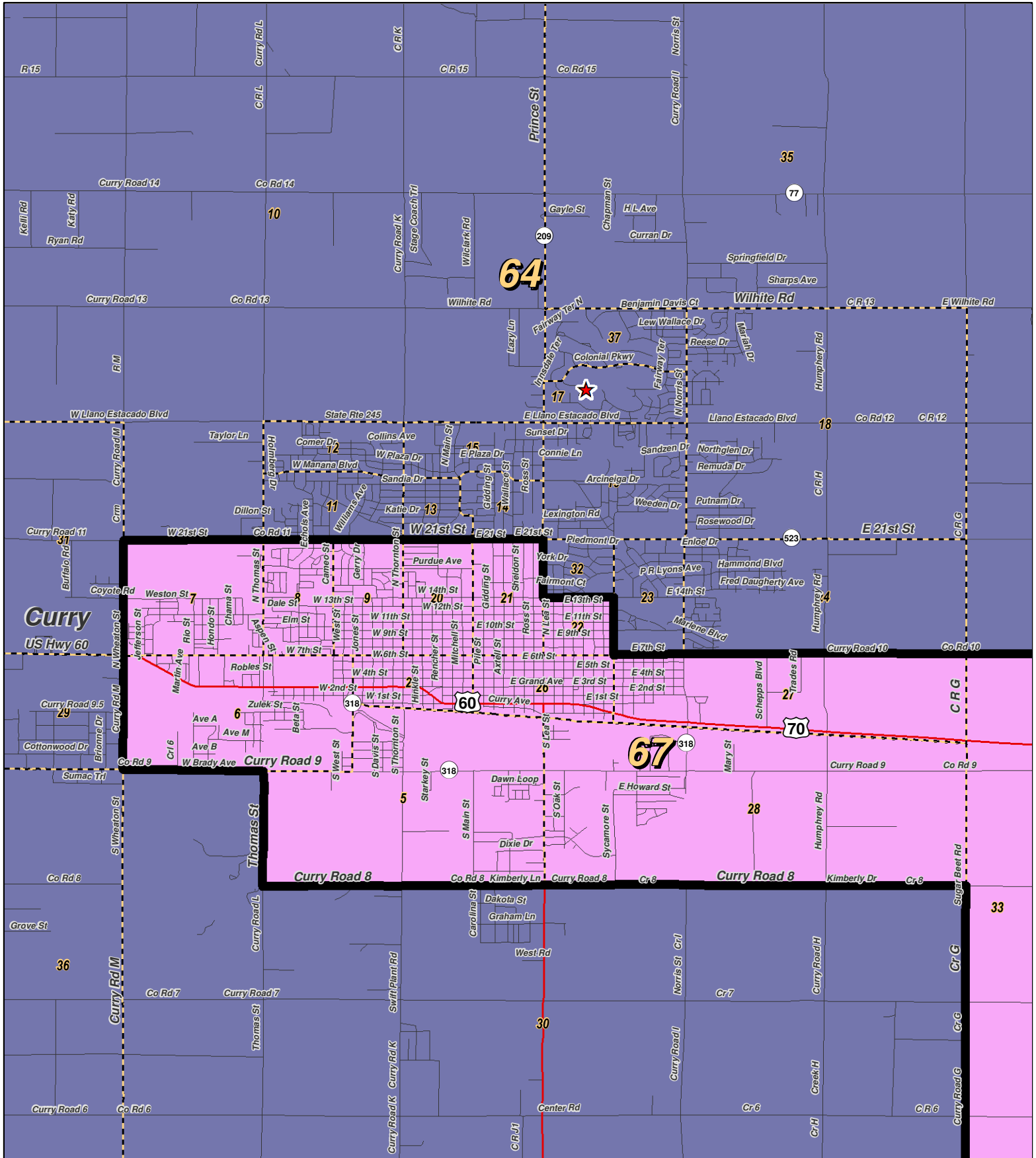
**LEGEND** Created: December 07, 2011

★ Legislators	~ Rivers	↗ Interstate
⬜ Precincts	⊕ Lakes / Ponds	↘ US Highway
⬜ Counties		~ State Highway

Research & Polling, Inc. distributes this map assuming no liability for any errors, omissions, or inaccuracies in the information provided regardless of the cause in reliance upon any maps.







0 1 Miles

**RESEARCH & POLLING INC.**

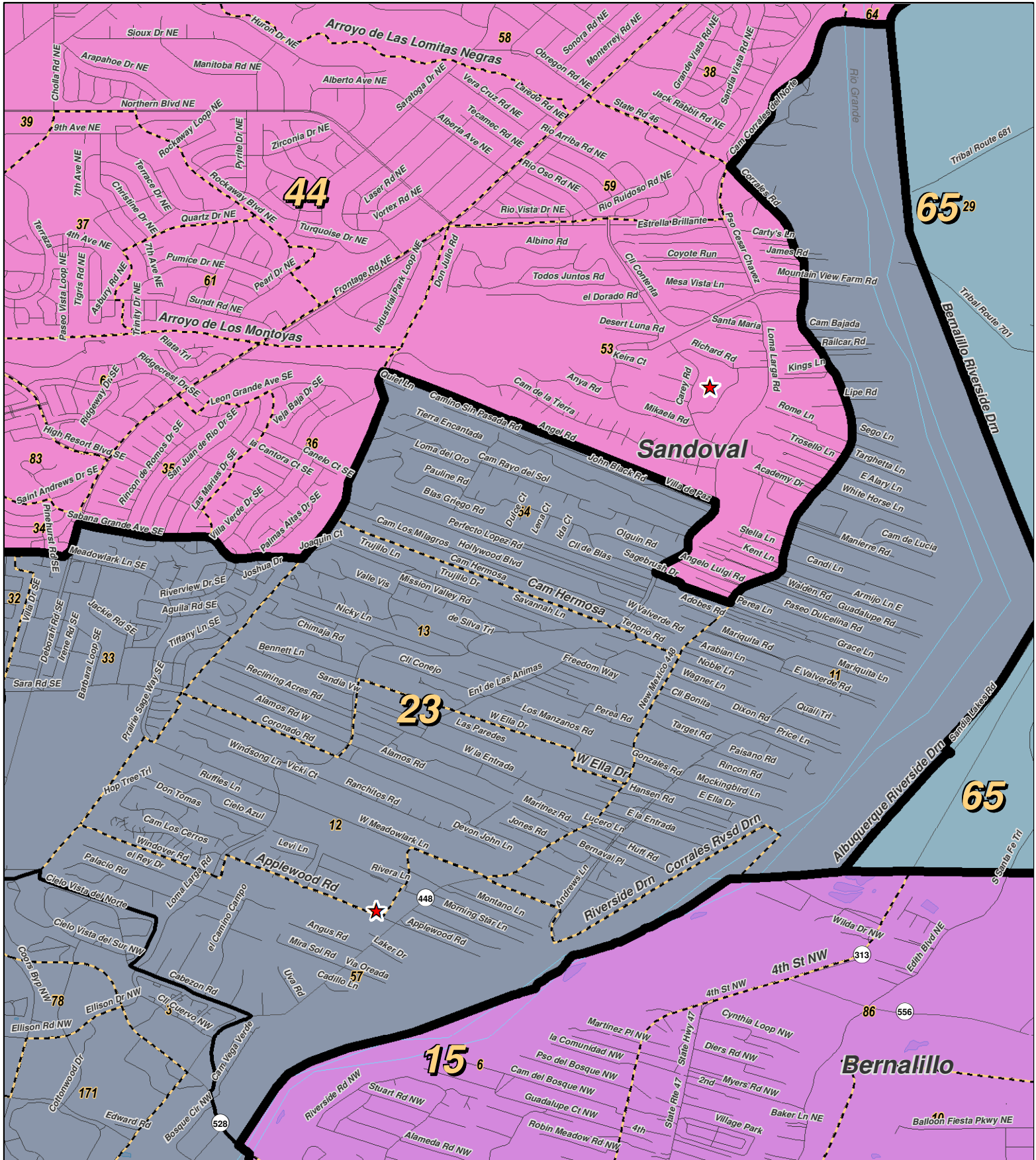
For the New Mexico  
Legislative Council Service

NEW MEXICO

**LEGEND** Created: December 07, 2011

★ Legislators	~ Rivers	⚡ Interstate
▭ Precincts	⊕ Lakes / Ponds	⚡ US Highway
▭ Counties		~ State Highway

Research & Polling, Inc. distributes this map assuming no liability for any errors, omissions, or inaccuracies in the information provided regardless of the cause in reliance upon any maps.



0 1 Miles

**RESEARCH & POLLING INC.**

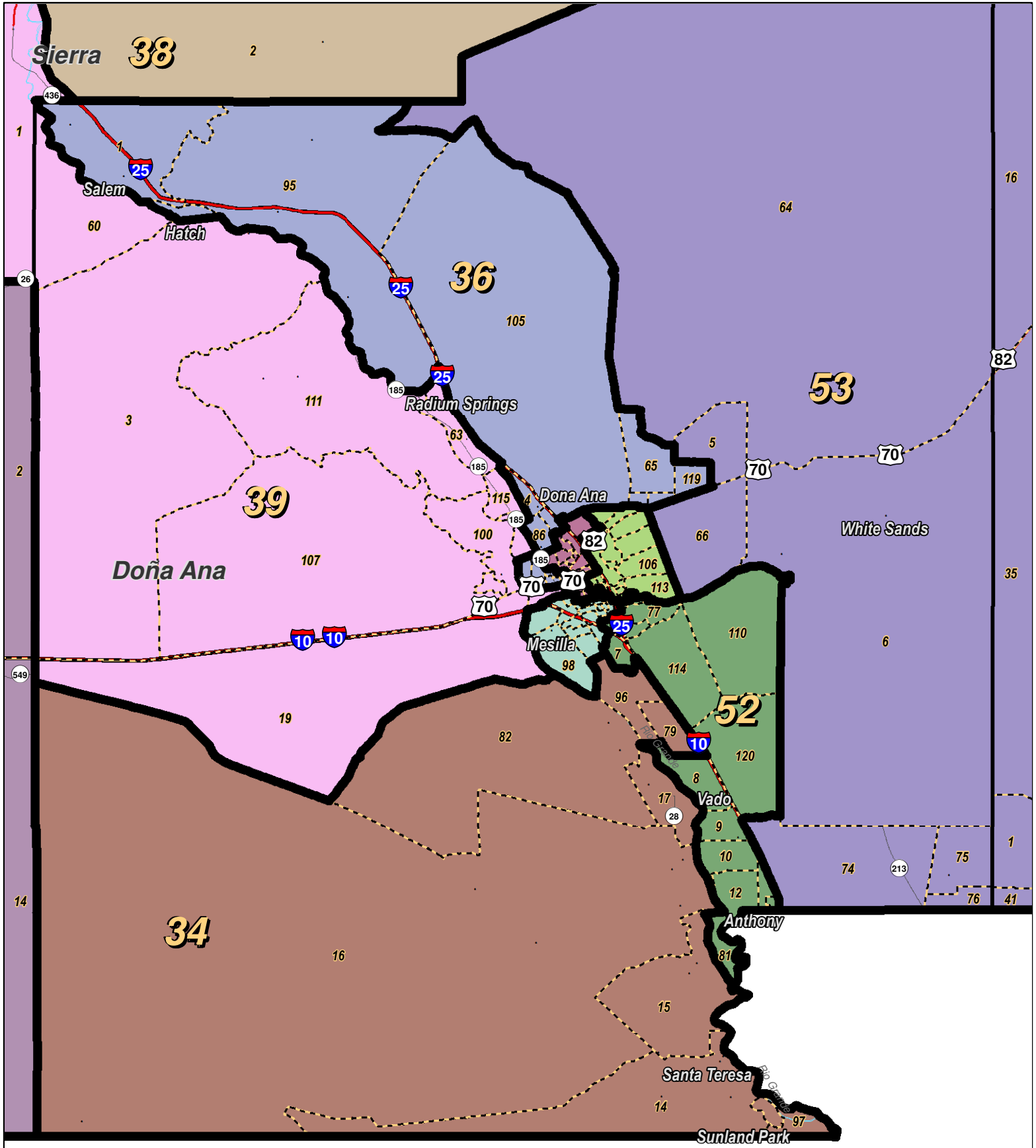

For the New Mexico Legislative Council Service



**LEGEND** Created: December 07, 2011


- ★ Legislators
- ~ Rivers
- ~ Interstate
- Precincts
- ☪ Lakes / Ponds
- ~ US Highway
- Counties
- ~ State Highway

Research & Polling, Inc. distributes this map assuming no liability for any errors, omissions, or inaccuracies in the information provided regardless of the cause in reliance upon any maps.


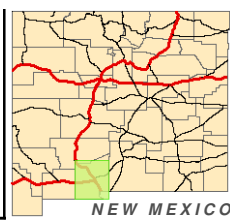



RESEARCH & POLLING INC.

For the New Mexico Legislative Council Service



0 3 6 9 12 Miles

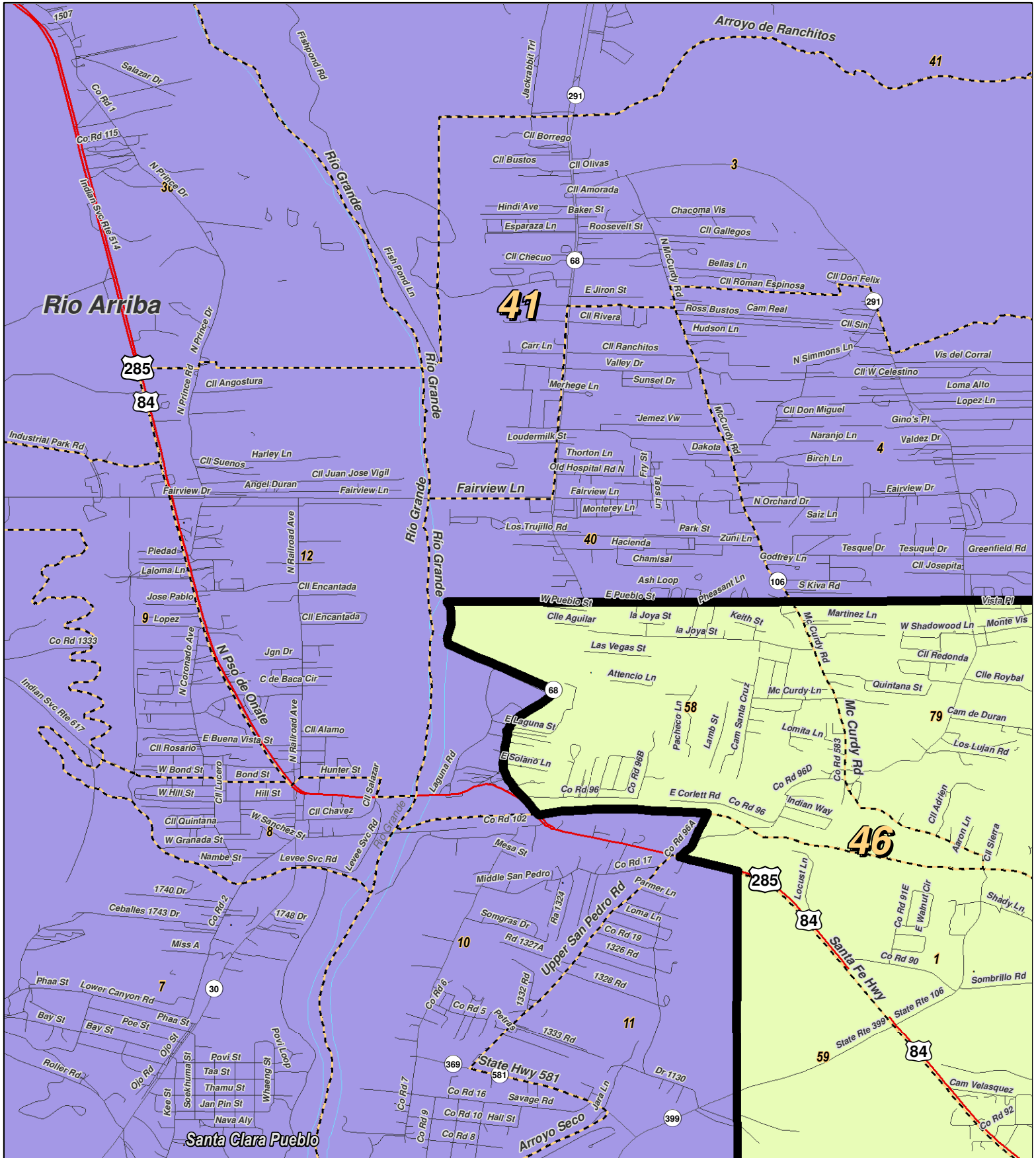



**LEGEND** Created: December 07, 2011

Precincts	Rivers	Interstate
Counties	Lakes / Ponds	US Highway
		State Highway

Research & Polling, Inc. distributes this map assuming no liability for any errors, omissions, or inaccuracies in the information provided regardless of the cause in reliance upon any maps.





0 0.9 Miles

RESEARCH & POLLING INC.

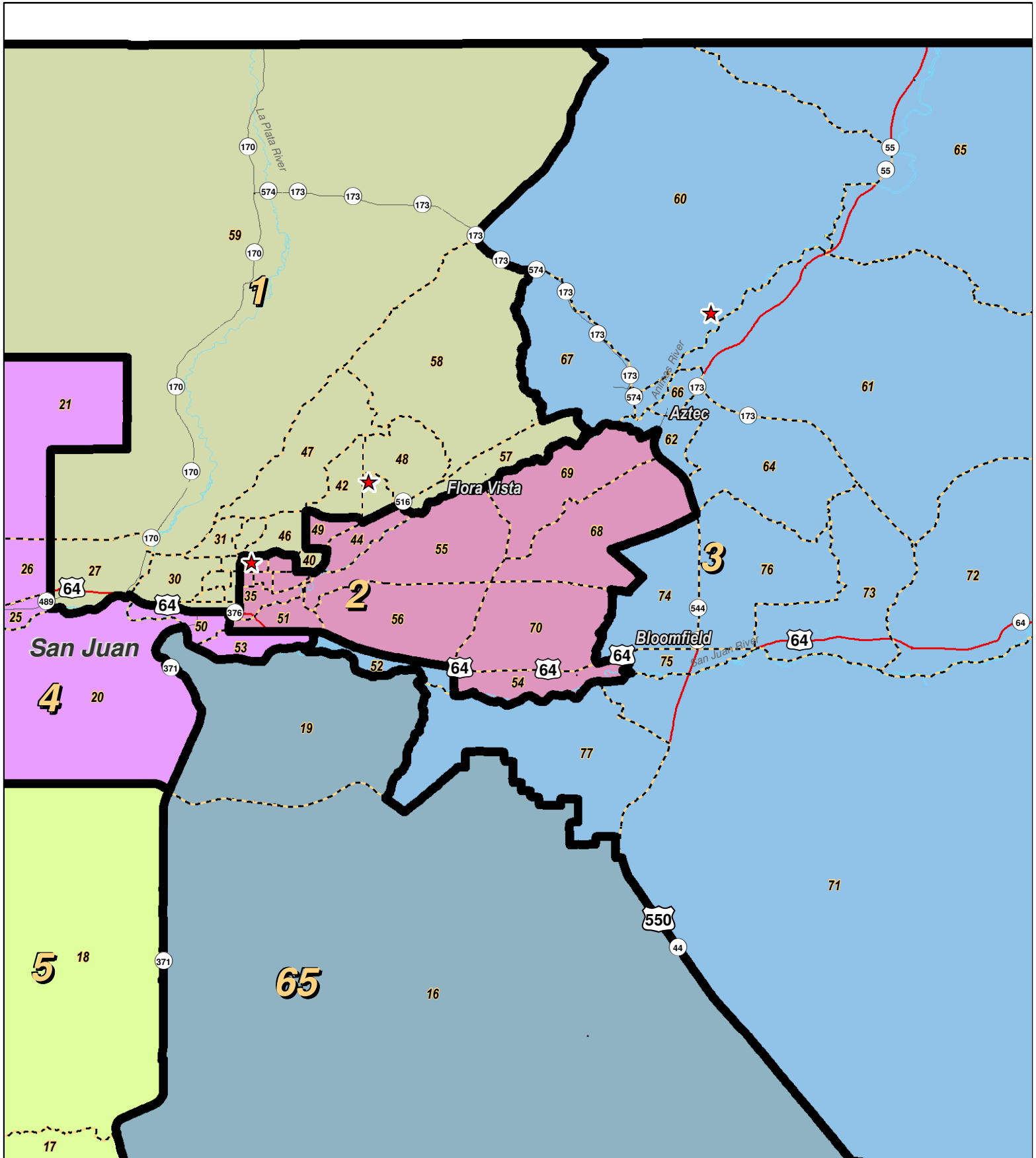
For the New Mexico Legislative Council Service



**LEGEND** Created: December 07, 2011

- ★ Legislators
- ~ Rivers
- ~ Interstate
- ▭ Precincts
- ☪ Lakes / Ponds
- ~ US Highway
- ▭ Counties
- ~ State Highway

Research & Polling, Inc. distributes this map assuming no liability for any errors, omissions, or inaccuracies in the information provided regardless of the cause in reliance upon any maps.



RESEARCH & POLLING  
INC.

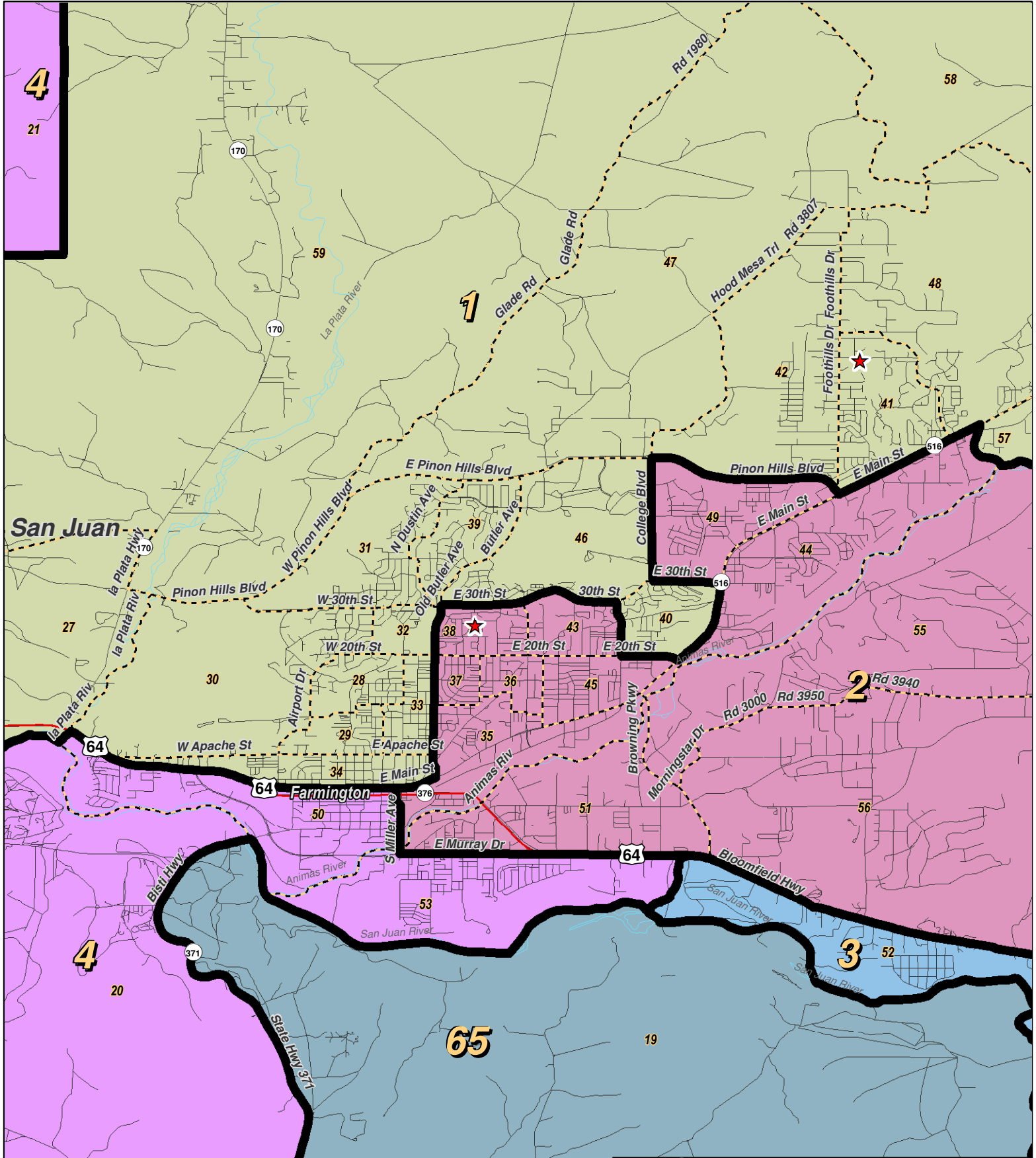
0 1 2 3 4  
Miles

NEW MEXICO

**LEGEND** Created: December 07, 2011

★ Legislators	~ Rivers	⚡ Interstate
▭ Precincts	☪ Lakes / Ponds	⚡ US Highway
▭ Counties		~ State Highway

Research & Polling, Inc. distributes this map assuming no liability for any errors, omissions, or inaccuracies in the information provided regardless of the cause in reliance upon any maps.



0 1 2 Miles

**RESEARCH & POLLING INC.**

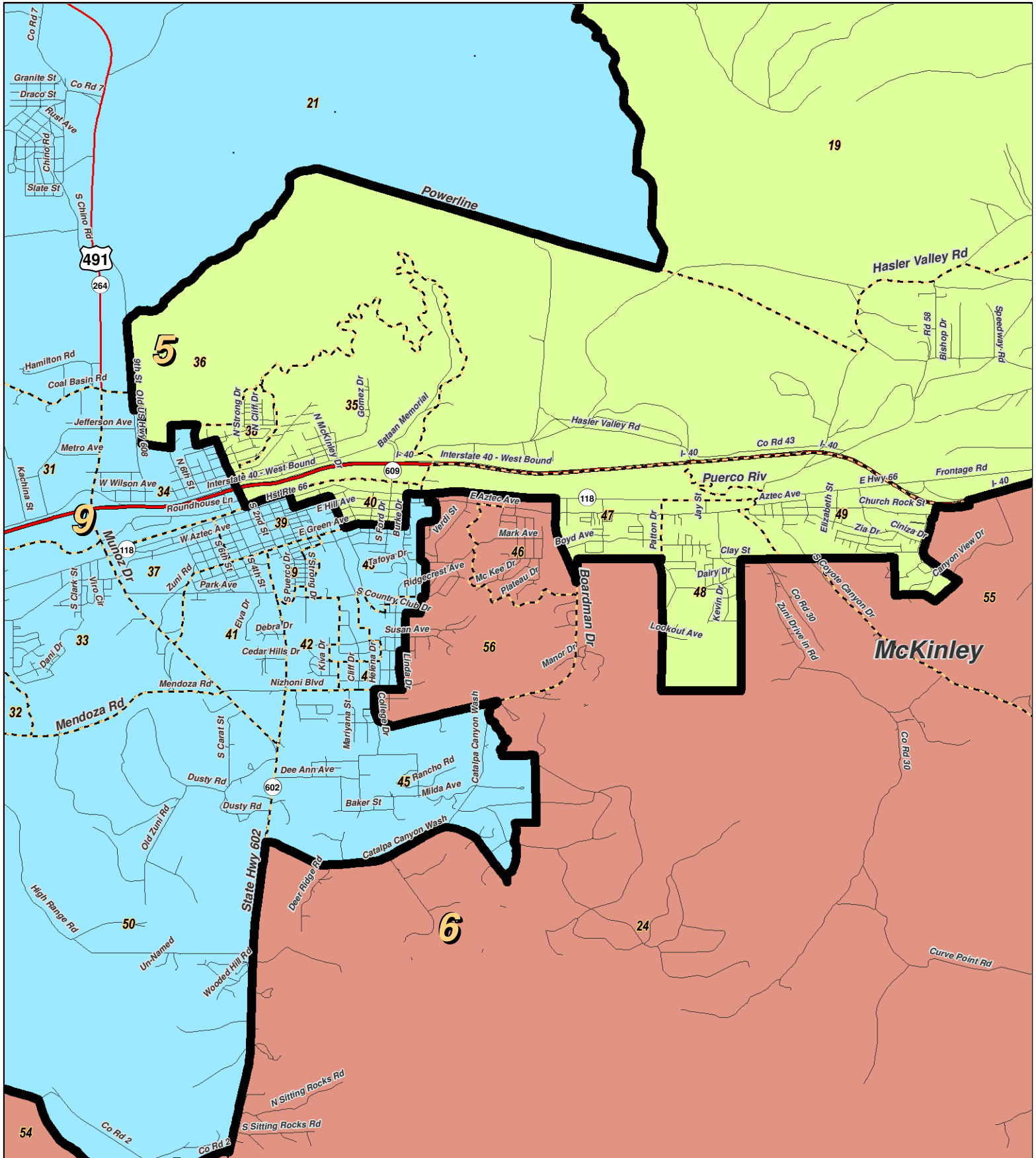
For the New Mexico Legislative Council Service



**LEGEND** Created: December 07, 2011

★ Legislators	~ Rivers	↔ Interstate
□ Precincts	☪ Lakes / Ponds	↔ US Highway
□ Counties		↔ State Highway

Research & Polling, Inc. distributes this map assuming no liability for any errors, omissions, or inaccuracies in the information provided regardless of the cause in reliance upon any maps.



RESEARCH & POLLING  
INC.

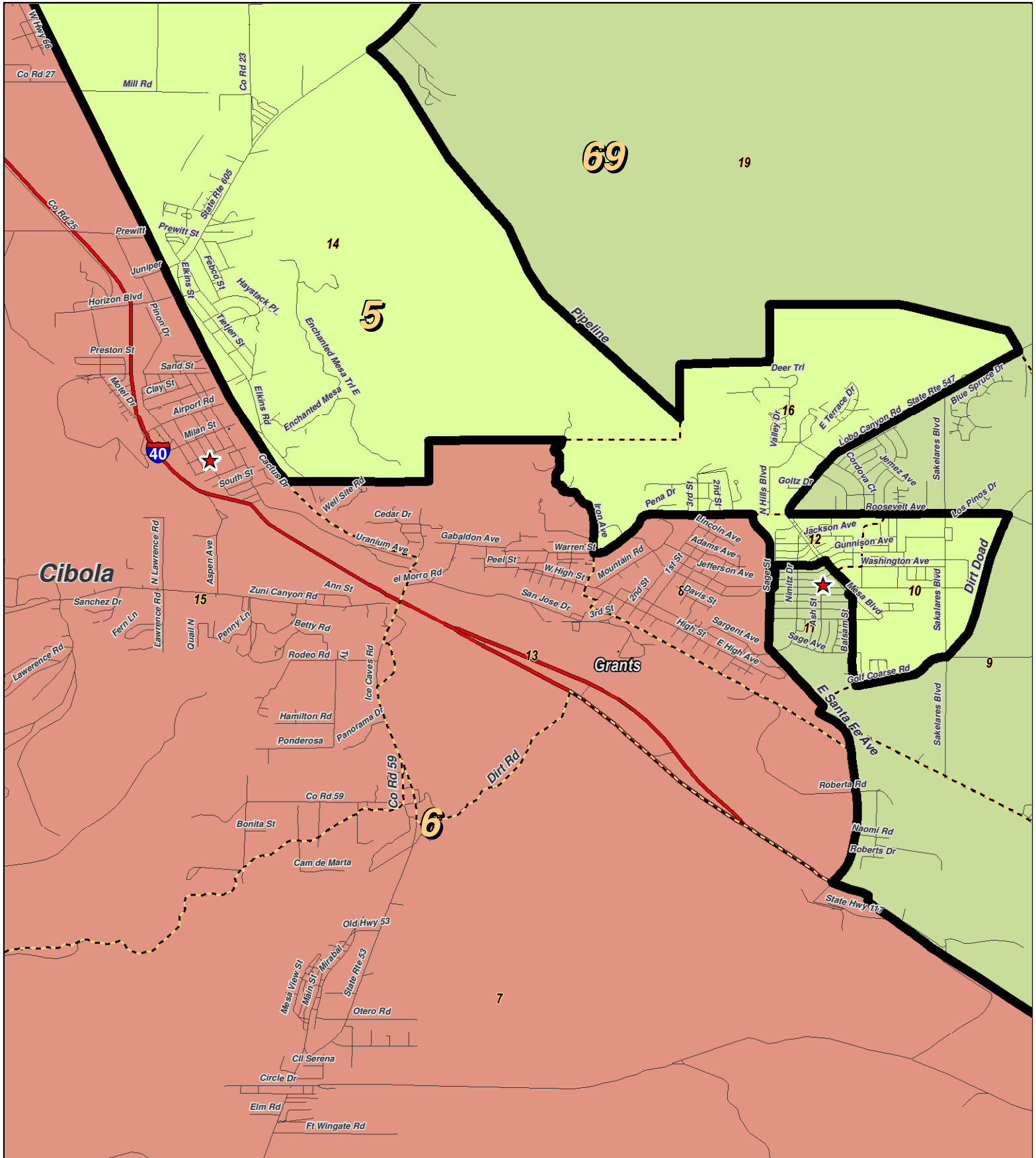
0 1  
Miles

NEW MEXICO

**LEGEND** Created: December 07, 2011

★ Legislators	~ Rivers	⚡ Interstate
▭ Precincts	☪ Lakes / Ponds	⚡ US Highway
▭ Counties		⚡ State Highway

Research & Polling, Inc. distributes this map assuming no liability for any errors, omissions, or inaccuracies in the information provided regardless of the cause in reliance upon any maps.



**RESEARCH & POLLING INC.**

For the New Mexico Legislative Council Service

0 1 Miles

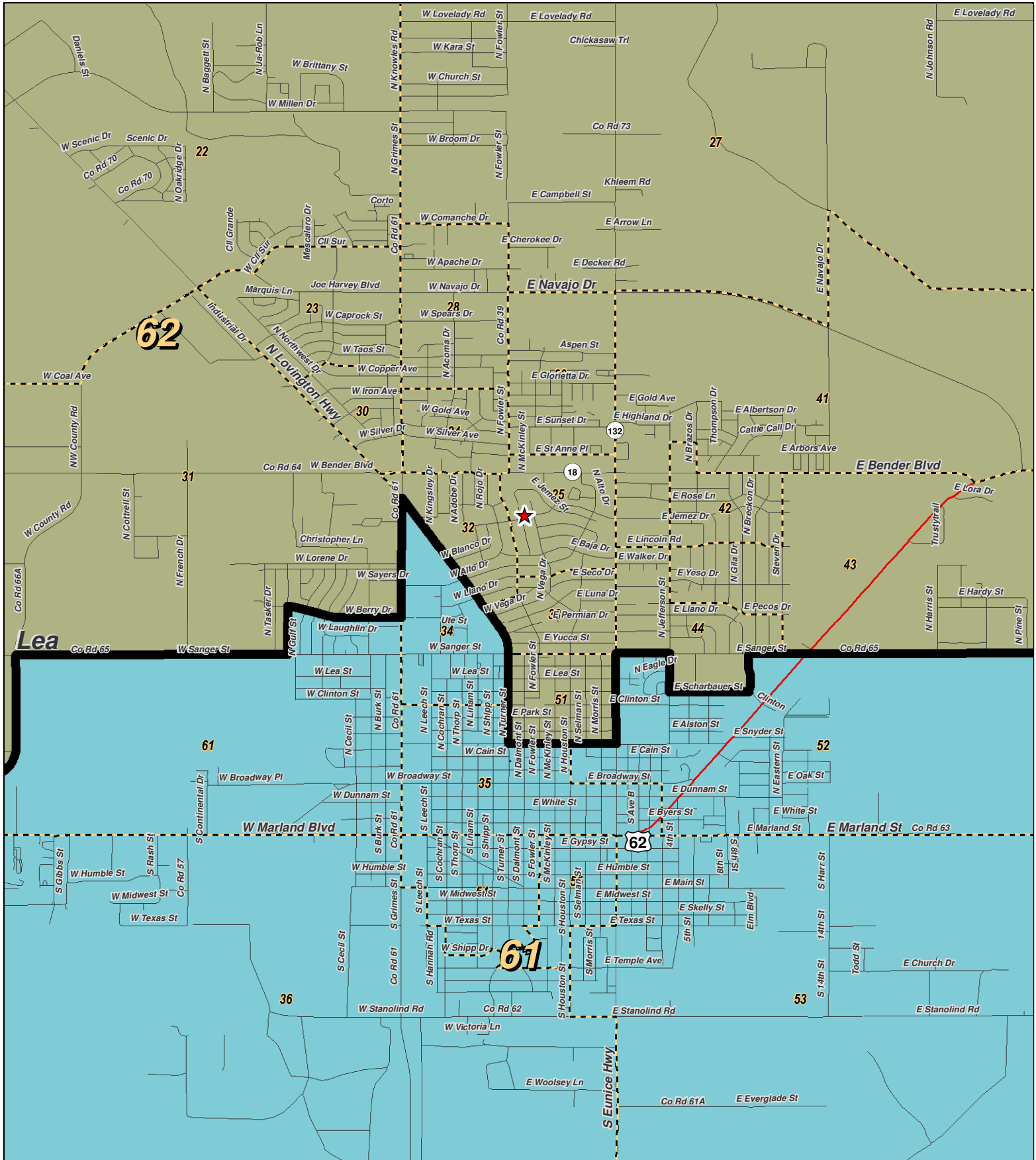
NEW MEXICO



**LEGEND** Created: December 07, 2011

★ Legislators	~ Rivers	↔ Interstate
▭ Precincts	☪ Lakes / Ponds	↔ US Highway
▭ Counties		↔ State Highway

Research & Polling, Inc. distributes this map assuming no liability for any errors, omissions, or inaccuracies in the information provided regardless of the cause in reliance upon any maps.



0 1 Miles

**RESEARCH & POLLING INC.**

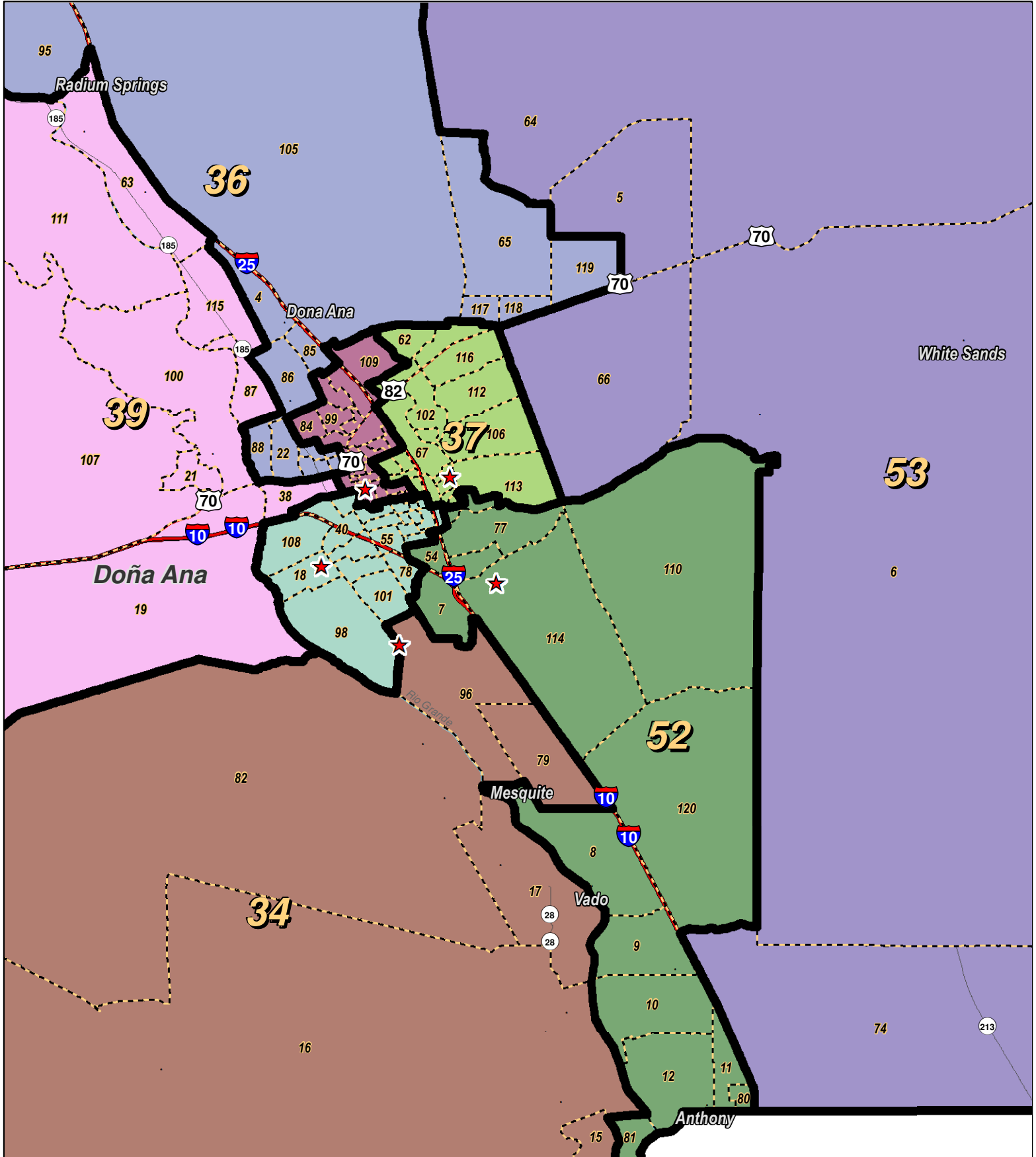
For the New Mexico Legislative Council Service



**LEGEND** Created: December 07, 2011

- ★ Legislators
- ▭ Precincts
- ▭ Counties
- ~ Rivers
- ☪ Lakes / Ponds
- ⚡ Interstate
- ⚡ US Highway
- ⚡ State Highway

Research & Polling, Inc. distributes this map assuming no liability for any errors, omissions, or inaccuracies in the information provided regardless of the cause in reliance upon any maps.



0 1 2 3 4  
Miles

RESEARCH & POLLING INC.

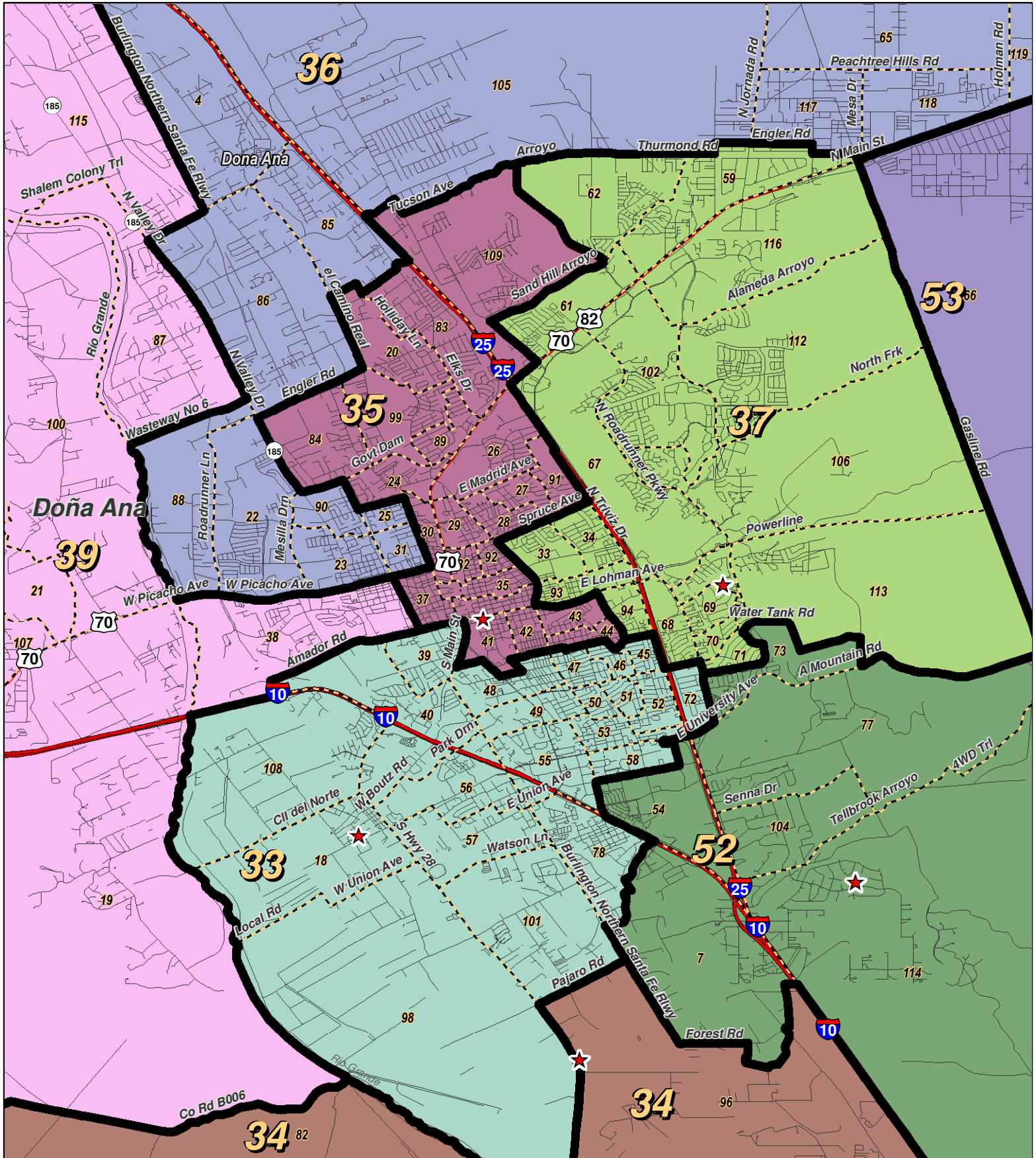
For the New Mexico Legislative Council Service



**LEGEND** Created: December 07, 2011

★ Legislators	~ Rivers	↔ Interstate
□ Precincts	☪ Lakes / Ponds	↔ US Highway
□ Counties		~ State Highway

Research & Polling, Inc. distributes this map assuming no liability for any errors, omissions, or inaccuracies in the information provided regardless of the cause in reliance upon any maps.



0 1 2 Miles

**RESEARCH & POLLING INC.**

For the New Mexico Legislative Council Service

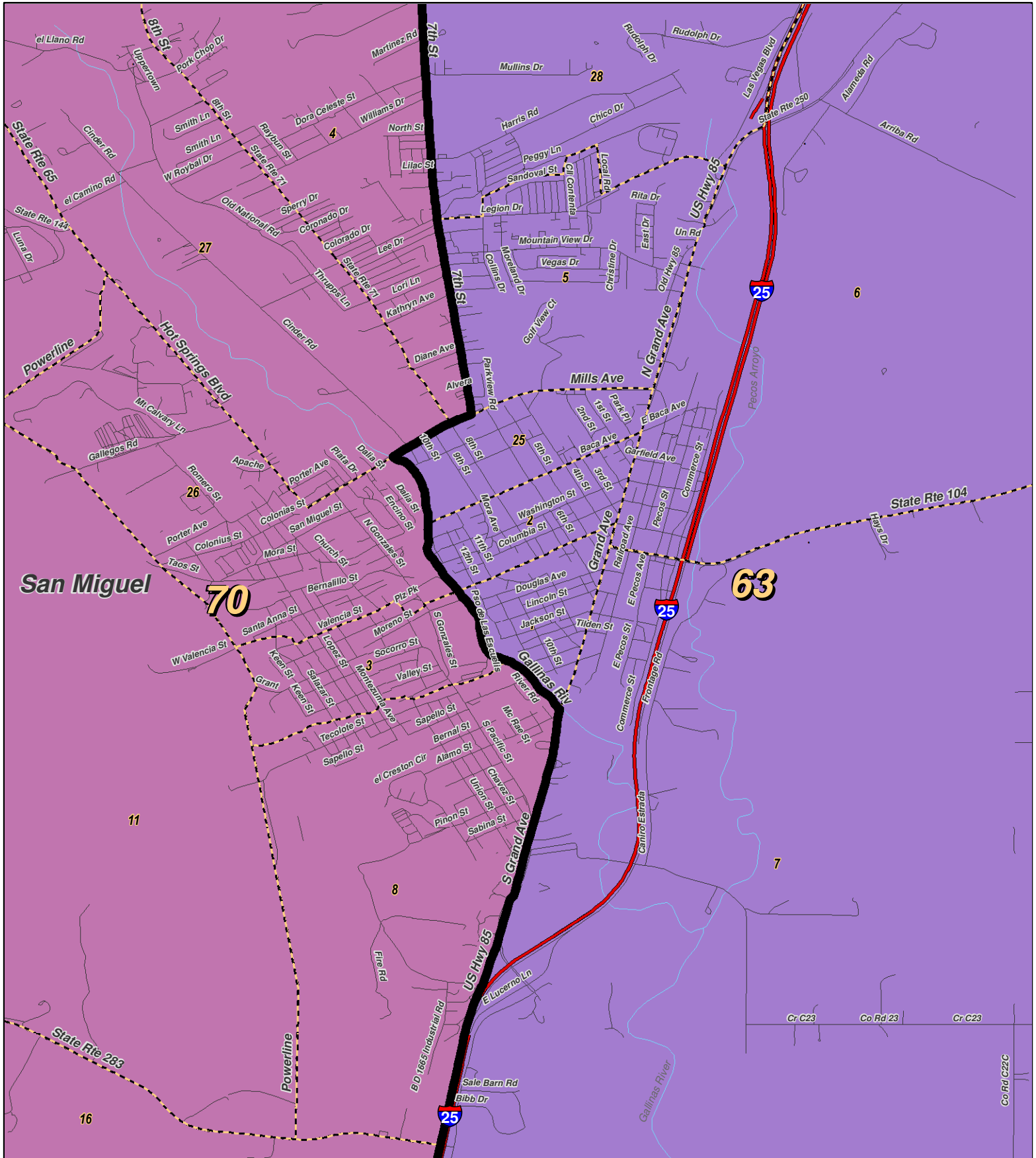


**LEGEND** Created: December 07, 2011

★ Legislators	~ Rivers	⚡ Interstate
▭ Precincts	☪ Lakes / Ponds	⚡ US Highway
▭ Counties		⚡ State Highway

Research & Polling, Inc. distributes this map assuming no liability for any errors, omissions, or inaccuracies in the information provided regardless of the cause in reliance upon any maps.





**RESEARCH & POLLING**  
INC.

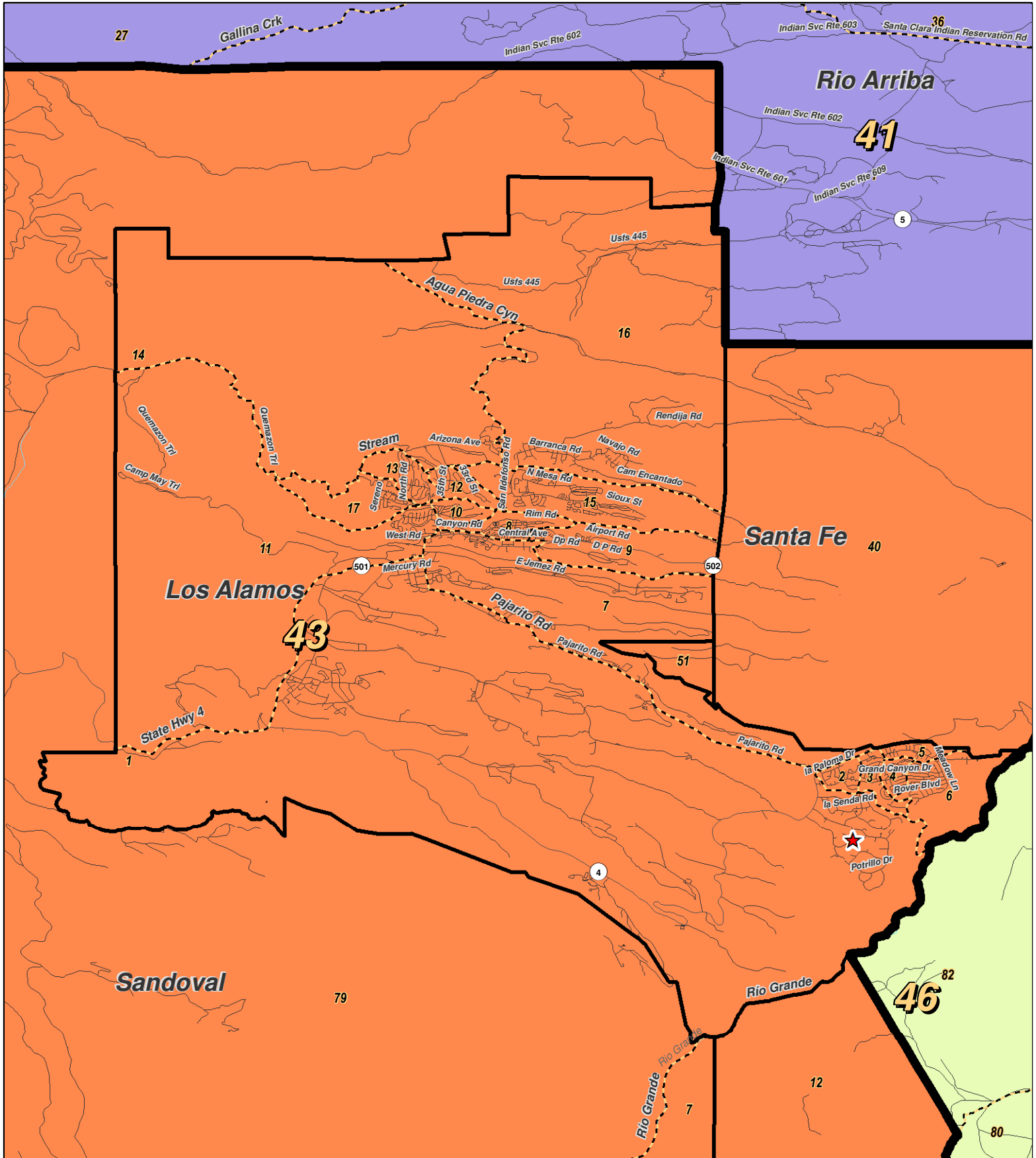
For the New Mexico  
Legislative Council Service



**LEGEND** Created: December 07, 2011

★ Legislators	~ Rivers	⚡ Interstate
▭ Precincts	☪ Lakes / Ponds	⚡ US Highway
▭ Counties		⚡ State Highway

Research & Polling, Inc. distributes this map assuming no liability for any errors, omissions, or inaccuracies in the information provided regardless of the cause in reliance upon any maps.



0 1 2 3 Miles

**RESEARCH & POLLING INC.**

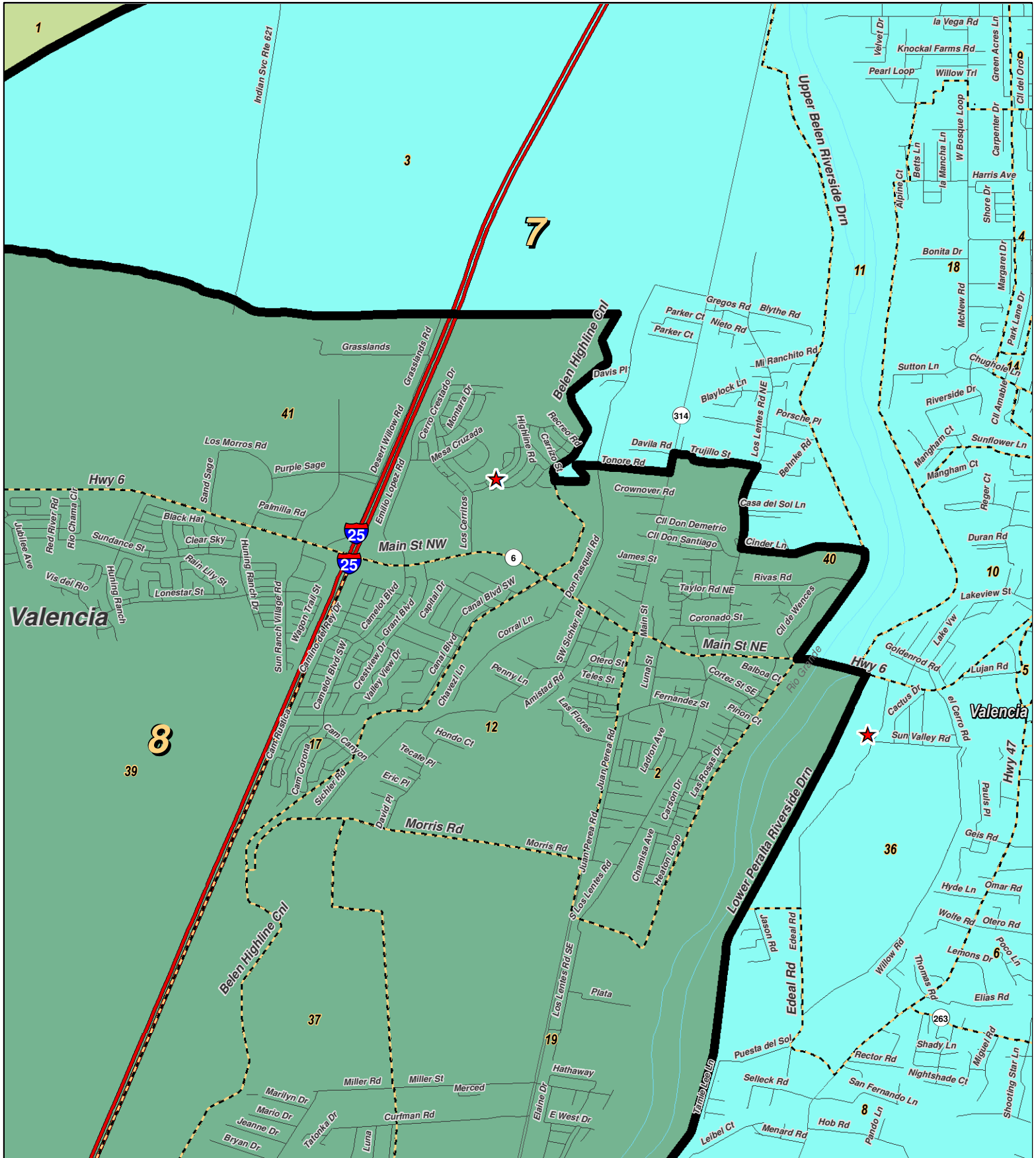
For the New Mexico Legislative Council Service



**LEGEND** Created: December 07, 2011

★ Legislators	~ Rivers	↔ Interstate
□ Precincts	☪ Lakes / Ponds	↔ US Highway
□ Counties		~ State Highway

Research & Polling, Inc. distributes this map assuming no liability for any errors, omissions, or inaccuracies in the information provided regardless of the cause in reliance upon any maps.



0 1 Miles

**RESEARCH & POLLING INC.**

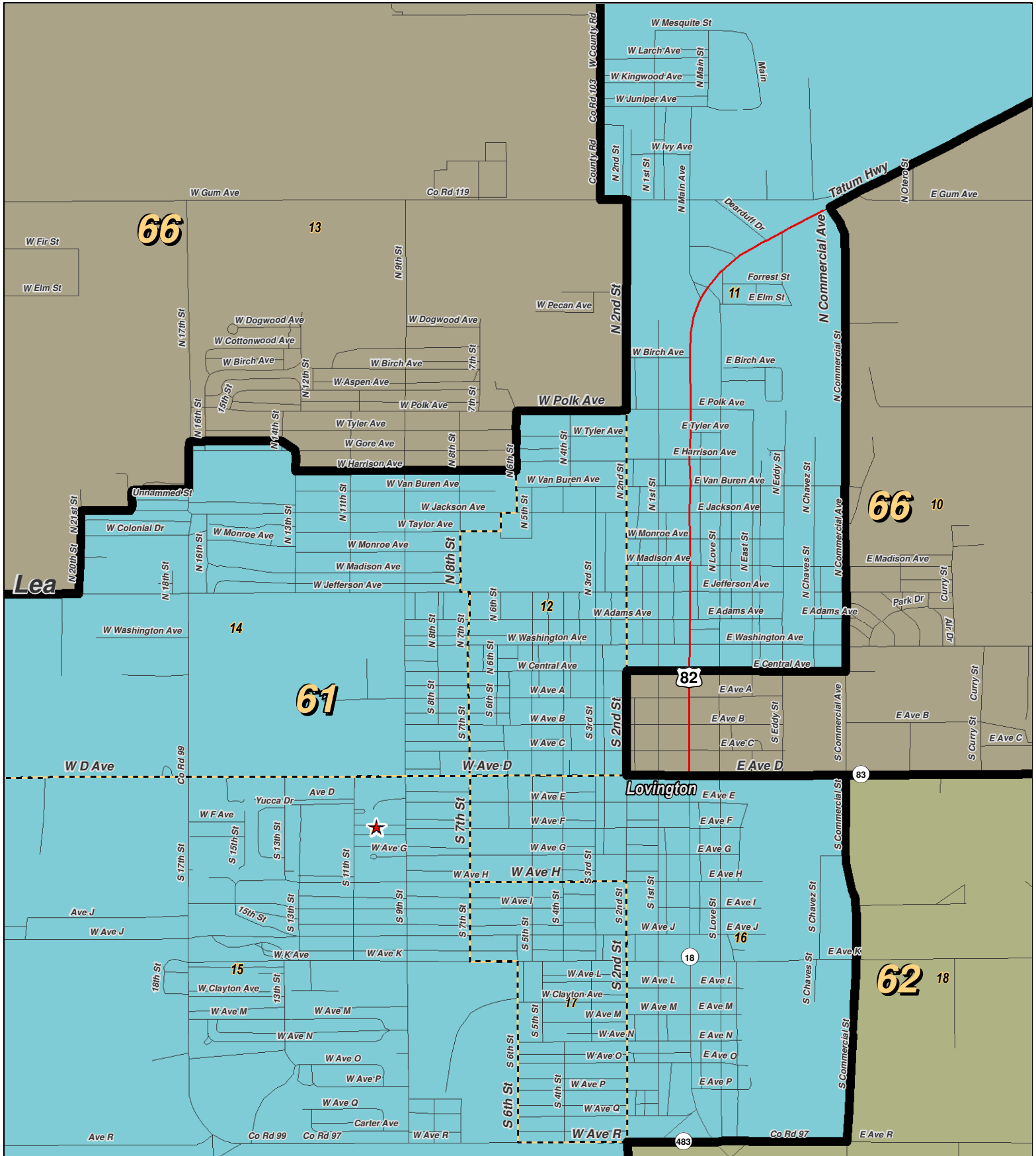
For the New Mexico Legislative Council Service



**LEGEND** Created: December 07, 2011

- ★ Legislators
- ▭ Precincts
- ▭ Counties
- ~ Rivers
- ~ Lakes / Ponds
- ~ Interstate
- ~ US Highway
- ~ State Highway

Research & Polling, Inc. distributes this map assuming no liability for any errors, omissions, or inaccuracies in the information provided regardless of the cause in reliance upon any maps.



RESEARCH & POLLING  
INC.

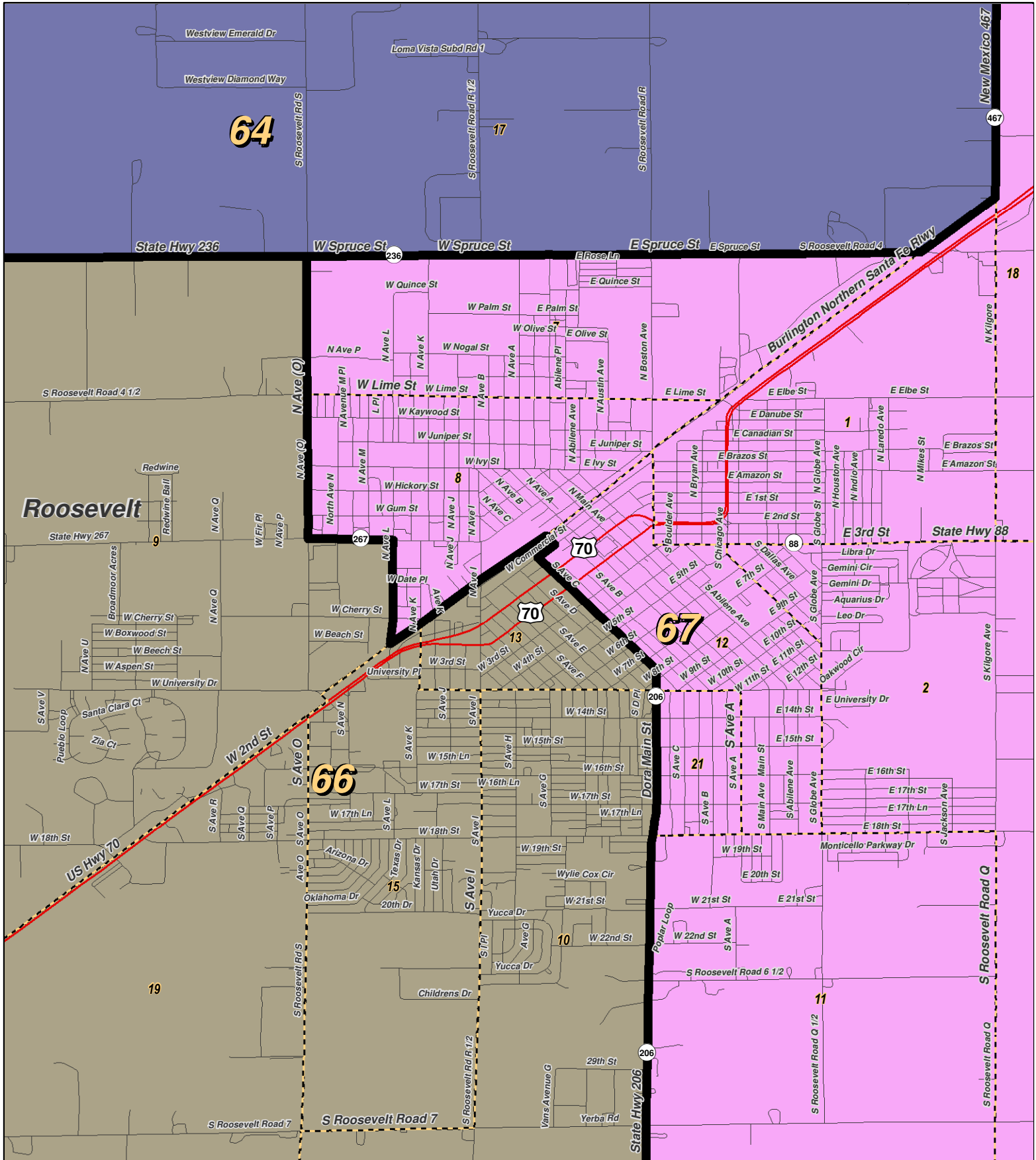
0 0.6 Miles

NEW MEXICO

**LEGEND** Created: December 07, 2011

★ Legislators	~ Rivers	↗ Interstate
⬜ Precincts	⊕ Lakes / Ponds	↔ US Highway
⬜ Counties		~ State Highway

Research & Polling, Inc. distributes this map assuming no liability for any errors, omissions, or inaccuracies in the information provided regardless of the cause in reliance upon any maps.



0 0.75 Miles

**RESEARCH & POLLING INC.**

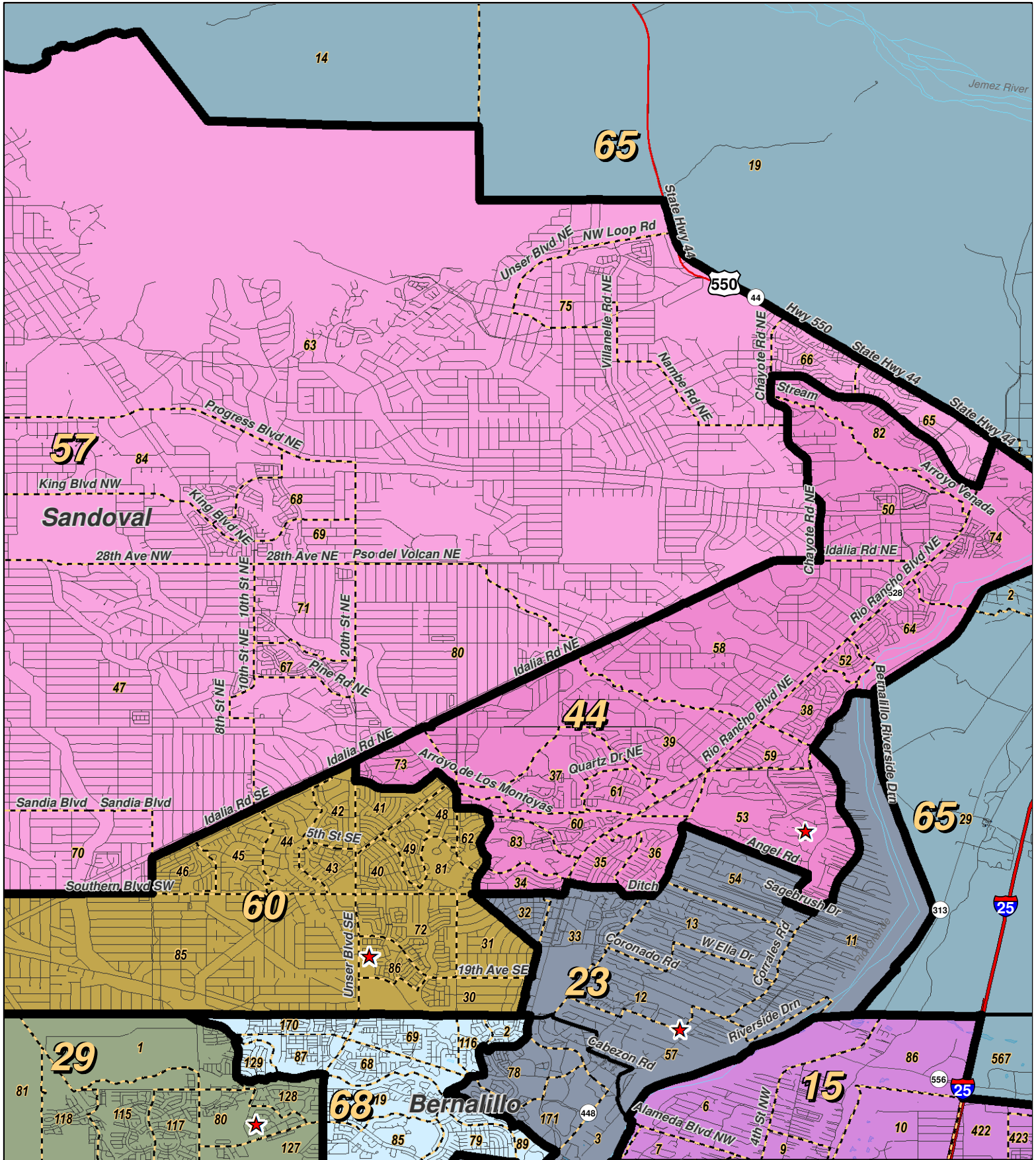
For the New Mexico  
Legislative Council Service



**LEGEND** Created: December 07, 2011

- ★ Legislators
- ▭ Precincts
- Counties
- ~ Rivers
- ☪ Lakes / Ponds
- ⚡ Interstate
- ⚡ US Highway
- ⚡ State Highway

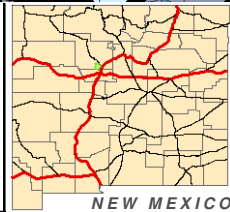
Research & Polling, Inc. distributes this map assuming no liability for any errors, omissions, or inaccuracies in the information provided regardless of the cause in reliance upon any maps.



0 1 2 Miles

RESEARCH & POLLING INC.

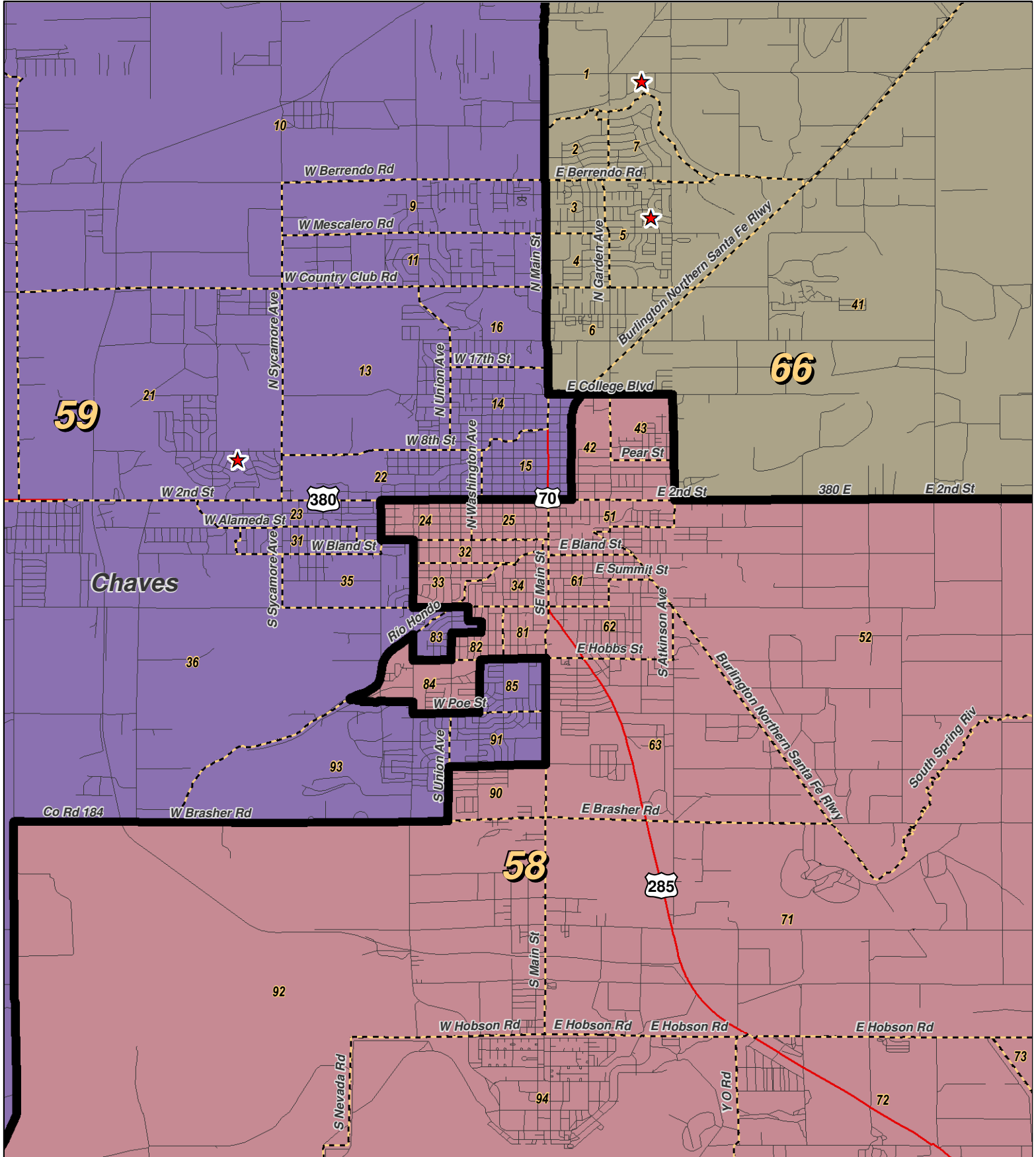
For the New Mexico Legislative Council Service



**LEGEND** Created: December 07, 2011

★ Legislators	~ Rivers	↔ Interstate
--- Precincts	☪ Lakes / Ponds	↔ US Highway
□ Counties		↔ State Highway

Research & Polling, Inc. distributes this map assuming no liability for any errors, omissions, or inaccuracies in the information provided regardless of the cause in reliance upon any maps.



0 1 2 Miles

**RESEARCH & POLLING INC.**

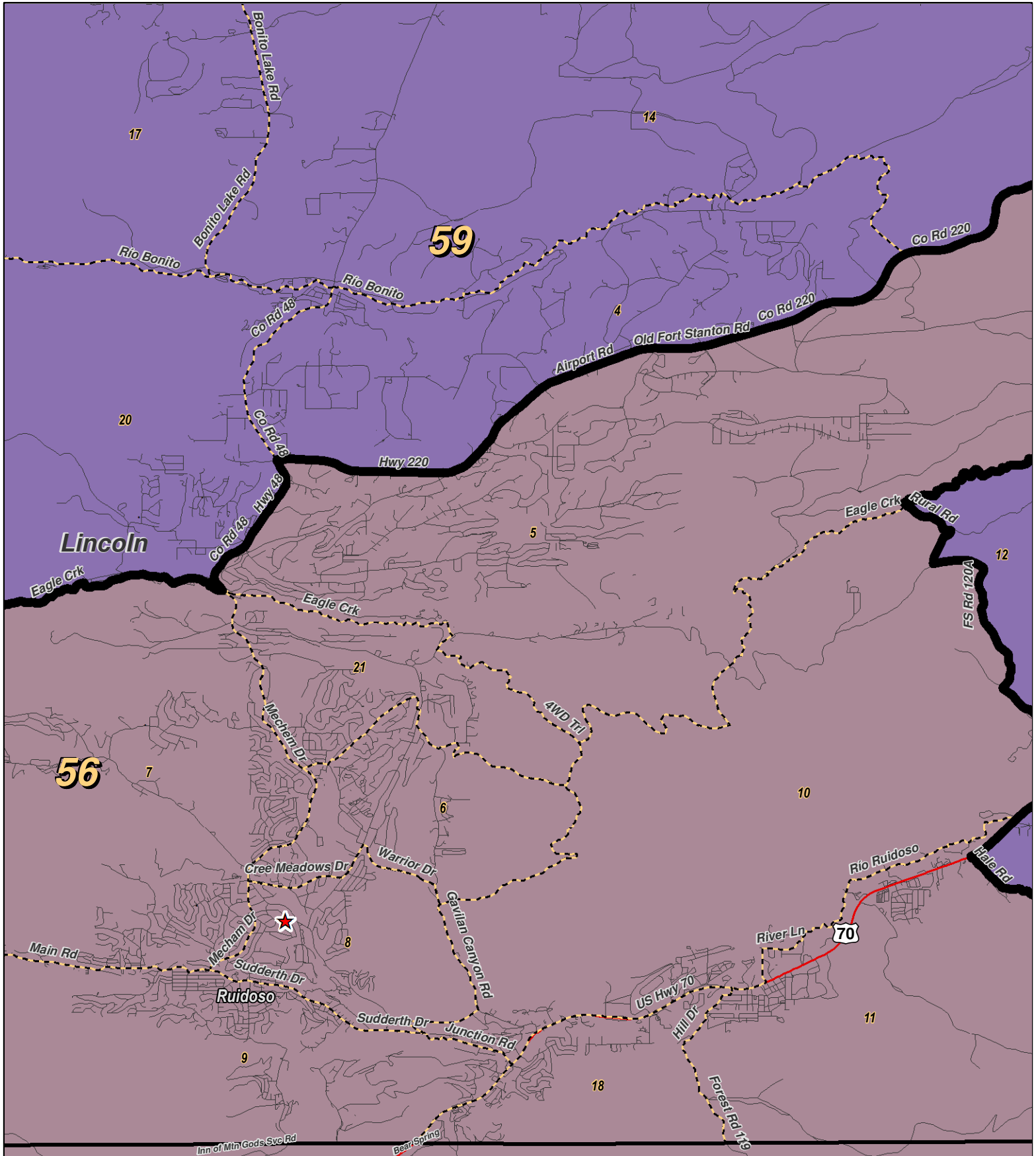
For the New Mexico Legislative Council Service



**LEGEND** Created: December 07, 2011

★ Legislators	~ Rivers	↔ Interstate
▭ Precincts	⊕ Lakes / Ponds	↔ US Highway
▭ Counties		↔ State Highway

Research & Polling, Inc. distributes this map assuming no liability for any errors, omissions, or inaccuracies in the information provided regardless of the cause in reliance upon any maps.



0 1 2 Miles

**RESEARCH & POLLING INC.**

For the New Mexico Legislative Council Service

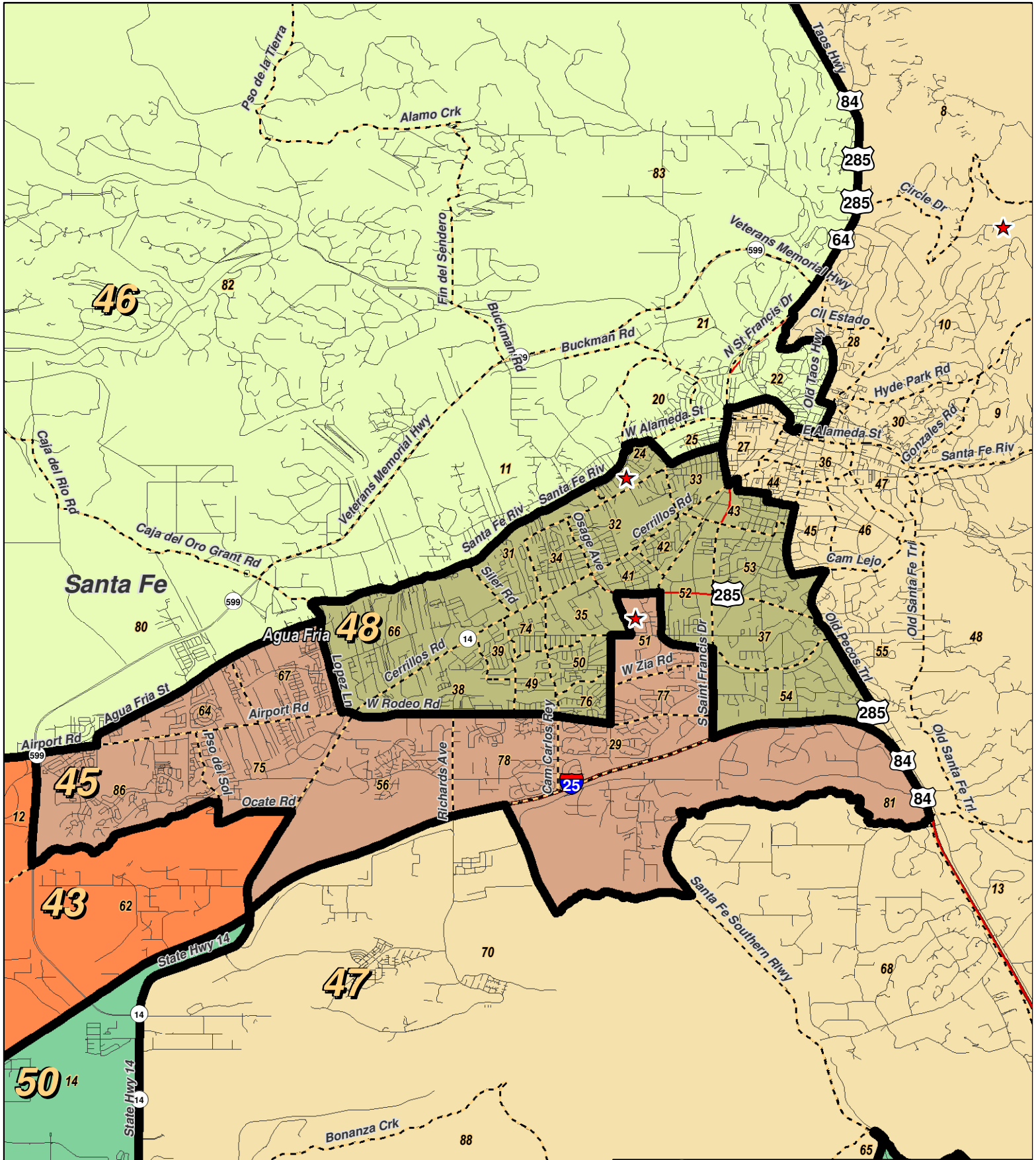


**LEGEND** Created: December 07, 2011

★ Legislators	~ Rivers	↔ Interstate
⬡ Precincts	☪ Lakes / Ponds	↔ US Highway
▭ Counties		~ State Highway

Research & Polling, Inc. distributes this map assuming no liability for any errors, omissions, or inaccuracies in the information provided regardless of the cause in reliance upon any maps.





0 1 2 Miles

**RESEARCH & POLLING INC.**

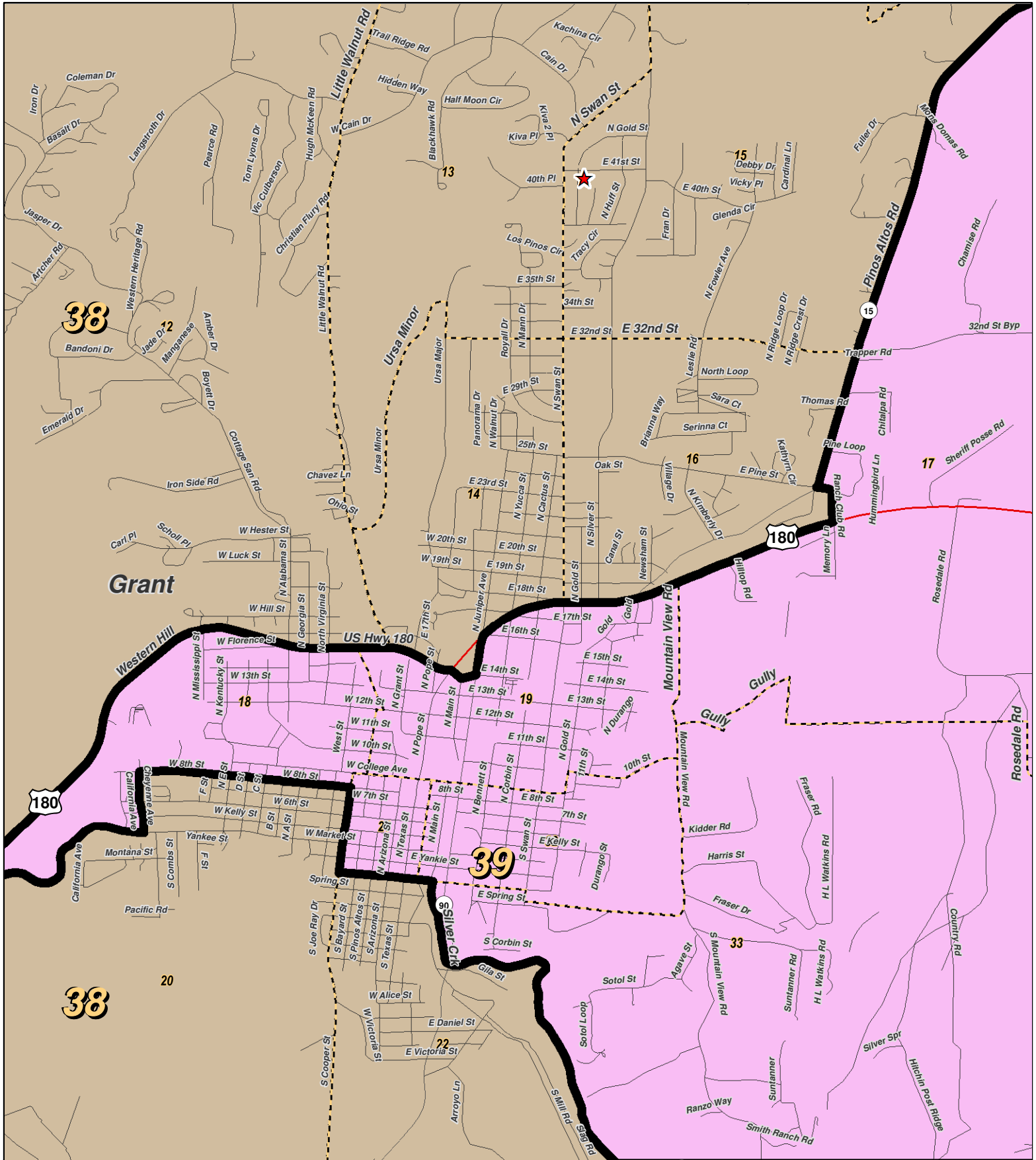
For the New Mexico Legislative Council Service



**LEGEND** Created: December 07, 2011

★ Legislators	~ Rivers	↔ Interstate
□ Precincts	☪ Lakes / Ponds	↔ US Highway
□ Counties		↔ State Highway

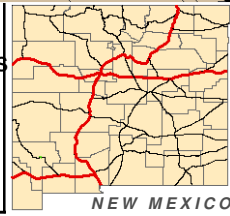
Research & Polling, Inc. distributes this map assuming no liability for any errors, omissions, or inaccuracies in the information provided regardless of the cause in reliance upon any maps.



0 0.7 Miles

**RESEARCH & POLLING INC.**

For the New Mexico Legislative Council Service



**LEGEND** Created: December 07, 2011

- ★ Legislators
- ▭ Precincts
- Counties
- ~ Rivers
- ⊕ Lakes / Ponds
- ≡ Interstate
- ≡ US Highway
- ≡ State Highway

Research & Polling, Inc. distributes this map assuming no liability for any errors, omissions, or inaccuracies in the information provided regardless of the cause in reliance upon any maps.

District	Pop	Deviation	Hispanic	Non-Hispanic Origin				
				White	Native American	Black	Asian	Other Races
1	29,239	-178 -0.6%	5,467 18.7%	17,591 60.2%	5,074 17.4%	229 0.8%	169 0.6%	709 2.4%
18+	21,234		3,347 15.8%	13,963 65.8%	3,259 15.3%	172 0.8%	131 0.6%	362 1.7%
2	29,314	-103 -0.4%	7,958 27.1%	14,702 50.2%	5,718 19.5%	190 0.6%	129 0.4%	617 2.1%
18+	20,811		4,885 23.5%	11,515 55.3%	3,861 18.6%	137 0.7%	104 0.5%	309 1.5%
3	29,178	-239 -0.8%	8,193 28.1%	17,224 59.0%	3,045 10.4%	110 0.4%	81 0.3%	525 1.8%
18+	20,991		5,166 24.6%	13,375 63.7%	2,025 9.6%	69 0.3%	69 0.3%	287 1.4%
4	29,651	234 0.8%	2,839 9.6%	5,606 18.9%	20,447 69.0%	81 0.3%	51 0.2%	627 2.1%
18+	20,539		1,683 8.2%	4,411 21.5%	14,064 68.5%	60 0.3%	46 0.2%	275 1.3%
5	29,152	-265 -0.9%	5,208 17.9%	3,914 13.4%	19,253 66.0%	162 0.6%	134 0.5%	481 1.6%
18+	20,274		3,408 16.8%	3,304 16.3%	13,119 64.7%	129 0.6%	108 0.5%	206 1.0%
6	29,551	134 0.5%	5,399 18.3%	4,048 13.7%	19,361 65.5%	111 0.4%	194 0.7%	438 1.5%
18+	21,286		4,014 18.9%	3,430 16.1%	13,397 62.9%	83 0.4%	144 0.7%	218 1.0%
7	29,175	-242 -0.8%	17,731 60.8%	10,304 35.3%	556 1.9%	159 0.5%	121 0.4%	304 1.0%
18+	21,031		11,681 55.5%	8,523 40.5%	398 1.9%	120 0.6%	104 0.5%	205 1.0%
8	29,254	-163 -0.6%	17,253 59.0%	10,433 35.7%	583 2.0%	442 1.5%	132 0.5%	411 1.4%
18+	21,766		12,050 55.4%	8,537 39.2%	466 2.1%	362 1.7%	109 0.5%	242 1.1%
9	29,587	170 0.6%	5,210 17.6%	3,389 11.5%	19,811 67.0%	160 0.5%	315 1.1%	702 2.4%
18+	20,314		3,413 16.8%	2,874 14.1%	13,339 65.7%	130 0.6%	251 1.2%	307 1.5%
10	29,537	120 0.4%	19,978 67.6%	7,378 25.0%	489 1.7%	968 3.3%	224 0.8%	500 1.7%
18+	21,280		13,752 64.6%	5,909 27.8%	385 1.8%	788 3.7%	182 0.9%	264 1.2%
11	29,241	-176 -0.6%	17,469 59.7%	9,287 31.8%	1,376 4.7%	477 1.6%	139 0.5%	493 1.7%
18+	23,551		13,104 55.6%	8,412 35.7%	1,130 4.8%	408 1.7%	132 0.6%	365 1.5%
12	29,595	178 0.6%	24,748 83.6%	3,485 11.8%	452 1.5%	409 1.4%	133 0.4%	368 1.2%
18+	20,026		16,127 80.5%	2,936 14.7%	313 1.6%	324 1.6%	103 0.5%	223 1.1%

District	Pop	Deviation	Hispanic	Non-Hispanic Origin					Other Races
				White	Native American	Black	Asian		
13	29,571	154 0.5%	23,723 80.2%	3,665 12.4%	815 2.8%	735 2.5%	251 0.8%	382 1.3%	
18+	18,990		14,571 76.7%	2,884 15.2%	578 3.0%	546 2.9%	199 1.0%	212 1.1%	
14	29,298	-119 -0.4%	23,896 81.6%	4,154 14.2%	413 1.4%	449 1.5%	88 0.3%	298 1.0%	
18+	20,841		16,360 78.5%	3,559 17.1%	315 1.5%	339 1.6%	78 0.4%	190 0.9%	
15	29,266	-151 -0.5%	11,981 40.9%	14,307 48.9%	1,127 3.9%	360 1.2%	943 3.2%	548 1.9%	
18+	22,715		8,620 37.9%	11,866 52.2%	899 4.0%	282 1.2%	689 3.0%	359 1.6%	
16	29,421	4 0.0%	18,518 62.9%	8,163 27.7%	1,143 3.9%	700 2.4%	366 1.2%	531 1.8%	
18+	22,095		13,127 59.4%	6,962 31.5%	815 3.7%	556 2.5%	299 1.4%	336 1.5%	
17	29,347	-70 -0.2%	16,214 55.2%	10,556 36.0%	1,159 3.9%	467 1.6%	455 1.6%	496 1.7%	
18+	22,625		11,646 51.5%	9,173 40.5%	779 3.4%	350 1.5%	370 1.6%	307 1.4%	
18	29,213	-204 -0.7%	11,359 38.9%	13,674 46.8%	1,378 4.7%	898 3.1%	1,106 3.8%	798 2.7%	
18+	24,694		8,695 35.2%	12,523 50.7%	1,121 4.5%	762 3.1%	978 4.0%	615 2.5%	
19	29,532	115 0.4%	11,754 39.8%	13,413 45.4%	1,640 5.6%	1,220 4.1%	759 2.6%	746 2.5%	
18+	24,039		8,573 35.7%	12,075 50.2%	1,250 5.2%	979 4.1%	653 2.7%	509 2.1%	
20	29,360	-57 -0.2%	9,226 31.4%	15,818 53.9%	1,083 3.7%	931 3.2%	1,592 5.4%	710 2.4%	
18+	22,883		6,278 27.4%	13,565 59.3%	728 3.2%	697 3.0%	1,178 5.1%	437 1.9%	
21	29,518	101 0.3%	17,580 59.6%	7,803 26.4%	1,752 5.9%	1,070 3.6%	716 2.4%	597 2.0%	
18+	21,152		11,323 53.5%	6,812 32.2%	1,237 5.8%	792 3.7%	614 2.9%	374 1.8%	
22	29,560	143 0.5%	5,963 20.2%	22,210 75.1%	298 1.0%	240 0.8%	349 1.2%	500 1.7%	
18+	24,041		4,169 17.3%	18,909 78.7%	222 0.9%	183 0.8%	265 1.1%	293 1.2%	
23	29,440	23 0.1%	11,143 37.8%	15,402 52.3%	1,088 3.7%	689 2.3%	492 1.7%	626 2.1%	
18+	23,185		7,915 34.1%	13,138 56.7%	816 3.5%	531 2.3%	407 1.8%	378 1.6%	
24	29,352	-65 -0.2%	9,308 31.7%	16,856 57.4%	862 2.9%	821 2.8%	776 2.6%	729 2.5%	
18+	23,326		6,592 28.3%	14,361 61.6%	677 2.9%	635 2.7%	624 2.7%	437 1.9%	

District	Pop	Deviation	Hispanic	Non-Hispanic Origin					Other Races						
				White	Native American	Black	Asian								
25	29,556	139	0.5%	11,069	37.5%	15,193	51.4%	1,207	4.1%	654	2.2%	771	2.6%	662	2.2%
18+	24,243			8,354	34.5%	13,389	55.2%	912	3.8%	538	2.2%	623	2.6%	427	1.8%
26	29,605	188	0.6%	20,633	69.7%	5,686	19.2%	1,403	4.7%	960	3.2%	394	1.3%	529	1.8%
18+	20,919			13,667	65.3%	4,784	22.9%	1,080	5.2%	799	3.8%	289	1.4%	300	1.4%
27	29,227	-190	-0.6%	6,654	22.8%	19,458	66.6%	515	1.8%	463	1.6%	1,542	5.3%	595	2.0%
18+	22,677			4,671	20.6%	15,810	69.7%	382	1.7%	367	1.6%	1,120	4.9%	327	1.4%
28	29,478	61	0.2%	9,030	30.6%	17,037	57.8%	997	3.4%	861	2.9%	805	2.7%	748	2.5%
18+	23,513			6,408	27.3%	14,693	62.5%	682	2.9%	659	2.8%	632	2.7%	439	1.9%
29	29,560	143	0.5%	13,538	45.8%	12,956	43.8%	803	2.7%	871	2.9%	648	2.2%	744	2.5%
18+	20,216			8,488	42.0%	9,713	48.0%	550	2.7%	609	3.0%	506	2.5%	350	1.7%
30	29,629	212	0.7%	9,577	32.3%	16,002	54.0%	1,746	5.9%	930	3.1%	686	2.3%	688	2.3%
18+	23,961			7,053	29.4%	13,848	57.8%	1,301	5.4%	752	3.1%	567	2.4%	440	1.8%
31	29,588	171	0.6%	5,595	18.9%	21,473	72.6%	455	1.5%	447	1.5%	993	3.4%	625	2.1%
18+	24,138			4,052	16.8%	18,204	75.4%	346	1.4%	371	1.5%	784	3.2%	381	1.6%
32	29,310	-107	-0.4%	18,046	61.6%	10,495	35.8%	158	0.5%	210	0.7%	132	0.5%	269	0.9%
18+	21,635			11,972	55.3%	9,065	41.9%	125	0.6%	171	0.8%	112	0.5%	190	0.9%
33	29,431	14	0.0%	16,908	57.4%	10,570	35.9%	388	1.3%	588	2.0%	508	1.7%	469	1.6%
18+	23,335			12,213	52.3%	9,484	40.6%	336	1.4%	470	2.0%	477	2.0%	355	1.5%
34	29,182	-235	-0.8%	25,305	86.7%	3,603	12.3%	34	0.1%	81	0.3%	43	0.1%	116	0.4%
18+	20,345			17,101	84.1%	3,041	14.9%	24	0.1%	64	0.3%	34	0.2%	81	0.4%
35	29,347	-70	-0.2%	19,442	66.2%	8,703	29.7%	251	0.9%	455	1.6%	152	0.5%	344	1.2%
18+	21,570			13,199	61.2%	7,457	34.6%	184	0.9%	374	1.7%	133	0.6%	223	1.0%
36	29,360	-57	-0.2%	20,408	69.5%	7,933	27.0%	196	0.7%	345	1.2%	126	0.4%	352	1.2%
18+	20,443			13,337	65.2%	6,395	31.3%	142	0.7%	243	1.2%	108	0.5%	218	1.1%

District	Pop	Deviation	Hispanic	Non-Hispanic Origin				
				White	Native American	Black	Asian	Other Races
37	29,648	231 0.8%	13,268 44.8%	14,376 48.5%	233 0.8%	642 2.2%	648 2.2%	481 1.6%
18+	23,102		9,225 39.9%	12,344 53.4%	189 0.8%	511 2.2%	504 2.2%	329 1.4%
38	29,330	-87 -0.3%	10,011 34.1%	18,391 62.7%	237 0.8%	157 0.5%	123 0.4%	411 1.4%
18+	23,677		6,925 29.2%	16,022 67.7%	193 0.8%	120 0.5%	106 0.4%	311 1.3%
39	29,665	248 0.8%	17,186 57.9%	11,526 38.9%	262 0.9%	233 0.8%	116 0.4%	342 1.2%
18+	22,772		12,019 52.8%	9,977 43.8%	227 1.0%	202 0.9%	101 0.4%	246 1.1%
40	29,207	-210 -0.7%	19,558 67.0%	8,816 30.2%	394 1.3%	65 0.2%	67 0.2%	307 1.1%
18+	22,881		14,690 64.2%	7,555 33.0%	298 1.3%	54 0.2%	54 0.2%	230 1.0%
41	29,588	171 0.6%	20,430 69.0%	5,896 19.9%	2,592 8.8%	87 0.3%	141 0.5%	442 1.5%
18+	22,740		15,001 66.0%	5,360 23.6%	1,875 8.2%	71 0.3%	117 0.5%	316 1.4%
42	29,171	-246 -0.8%	16,995 58.3%	9,772 33.5%	1,678 5.8%	92 0.3%	182 0.6%	452 1.5%
18+	23,022		12,582 54.7%	8,596 37.3%	1,288 5.6%	77 0.3%	161 0.7%	318 1.4%
43	29,636	219 0.7%	9,647 32.6%	17,158 57.9%	1,097 3.7%	134 0.5%	1,121 3.8%	479 1.6%
18+	22,286		6,574 29.5%	13,785 61.9%	737 3.3%	104 0.5%	823 3.7%	263 1.2%
44	29,392	-25 -0.1%	9,716 33.1%	17,173 58.4%	685 2.3%	610 2.1%	459 1.6%	749 2.5%
18+	22,206		6,562 29.6%	13,883 62.5%	513 2.3%	461 2.1%	359 1.6%	428 1.9%
45	29,647	230 0.8%	19,663 66.3%	8,565 28.9%	400 1.3%	211 0.7%	436 1.5%	372 1.3%
18+	21,646		13,176 60.9%	7,447 34.4%	291 1.3%	187 0.9%	334 1.5%	211 1.0%
46	29,673	256 0.9%	17,577 59.2%	10,113 34.1%	1,277 4.3%	127 0.4%	254 0.9%	325 1.1%
18+	23,129		12,574 54.4%	9,121 39.4%	876 3.8%	106 0.5%	220 1.0%	232 1.0%
47	29,283	-134 -0.5%	8,001 27.3%	19,706 67.3%	476 1.6%	179 0.6%	394 1.3%	527 1.8%
18+	25,168		6,161 24.5%	17,744 70.5%	415 1.6%	150 0.6%	334 1.3%	364 1.4%
48	29,513	96 0.3%	17,092 57.9%	10,982 37.2%	423 1.4%	219 0.7%	311 1.1%	486 1.6%
18+	23,770		12,790 53.8%	9,865 41.5%	341 1.4%	175 0.7%	248 1.0%	351 1.5%

District	Pop	Deviation	Hispanic	Non-Hispanic Origin				
				White	Native American	Black	Asian	Other Races
49	29,150	-267 -0.9%	14,650 50.3%	12,940 44.4%	645 2.2%	250 0.9%	243 0.8%	422 1.4%
18+	22,725		10,520 46.3%	11,075 48.7%	435 1.9%	199 0.9%	199 0.9%	297 1.3%
50	29,384	-33 -0.1%	10,009 34.1%	18,073 61.5%	383 1.3%	282 1.0%	152 0.5%	485 1.7%
18+	22,990		6,991 30.4%	15,044 65.4%	293 1.3%	228 1.0%	119 0.5%	315 1.4%
51	29,287	-130 -0.4%	9,101 31.1%	17,243 58.9%	300 1.0%	1,352 4.6%	457 1.6%	834 2.8%
18+	22,526		6,249 27.7%	14,147 62.8%	226 1.0%	1,054 4.7%	381 1.7%	469 2.1%
52	29,394	-23 -0.1%	22,450 76.4%	5,962 20.3%	182 0.6%	194 0.7%	393 1.3%	213 0.7%
18+	20,495		14,548 71.0%	5,186 25.3%	139 0.7%	167 0.8%	310 1.5%	145 0.7%
53	29,682	265 0.9%	18,147 61.1%	9,849 33.2%	186 0.6%	789 2.7%	183 0.6%	528 1.8%
18+	20,492		11,288 55.1%	8,003 39.1%	153 0.7%	584 2.8%	154 0.8%	310 1.5%
54	29,310	-107 -0.4%	13,417 45.8%	14,744 50.3%	243 0.8%	409 1.4%	96 0.3%	401 1.4%
18+	21,980		9,023 41.1%	12,112 55.1%	198 0.9%	316 1.4%	76 0.3%	255 1.2%
55	29,412	-5 -0.0%	10,912 37.1%	17,432 59.3%	224 0.8%	235 0.8%	271 0.9%	338 1.1%
18+	21,961		7,174 32.7%	14,022 63.8%	167 0.8%	180 0.8%	207 0.9%	211 1.0%
56	29,399	-18 -0.1%	8,568 29.1%	16,269 55.3%	3,655 12.4%	262 0.9%	172 0.6%	473 1.6%
18+	22,648		5,705 25.2%	13,959 61.6%	2,375 10.5%	192 0.8%	135 0.6%	282 1.2%
57	29,663	246 0.8%	12,401 41.8%	14,244 48.0%	923 3.1%	883 3.0%	393 1.3%	819 2.8%
18+	19,854		7,440 37.5%	10,447 52.6%	642 3.2%	617 3.1%	292 1.5%	416 2.1%
58	29,370	-47 -0.2%	19,608 66.8%	8,592 29.3%	241 0.8%	590 2.0%	65 0.2%	274 0.9%
18+	20,548		12,603 61.3%	7,025 34.2%	205 1.0%	471 2.3%	56 0.3%	188 0.9%
59	29,604	187 0.6%	11,320 38.2%	17,065 57.6%	214 0.7%	385 1.3%	202 0.7%	418 1.4%
18+	22,423		7,319 32.6%	14,234 63.5%	170 0.8%	286 1.3%	154 0.7%	260 1.2%
60	29,174	-243 -0.8%	10,799 37.0%	15,587 53.4%	674 2.3%	719 2.5%	696 2.4%	699 2.4%
18+	21,168		6,915 32.7%	12,378 58.5%	460 2.2%	551 2.6%	525 2.5%	339 1.6%

District	Pop	Deviation	Hispanic	Non-Hispanic Origin				
				White	Native American	Black	Asian	Other Races
61	29,473	56 0.2%	18,646 63.3%	8,986 30.5%	202 0.7%	1,302 4.4%	53 0.2%	284 1.0%
18+	20,040		11,546 57.6%	7,218 36.0%	146 0.7%	941 4.7%	39 0.2%	150 0.7%
62	29,150	-267 -0.9%	11,544 39.6%	15,804 54.2%	236 0.8%	1,018 3.5%	227 0.8%	321 1.1%
18+	21,279		7,351 34.5%	12,599 59.2%	198 0.9%	781 3.7%	187 0.9%	163 0.8%
63	29,484	67 0.2%	16,798 57.0%	11,369 38.6%	295 1.0%	427 1.4%	236 0.8%	359 1.2%
18+	23,287		12,568 54.0%	9,614 41.3%	258 1.1%	388 1.7%	196 0.8%	263 1.1%
64	29,393	-24 -0.1%	7,465 25.4%	19,257 65.5%	182 0.6%	1,325 4.5%	445 1.5%	719 2.4%
18+	21,578		4,622 21.4%	15,135 70.1%	135 0.6%	948 4.4%	365 1.7%	373 1.7%
65	29,381	-36 -0.1%	7,565 25.7%	2,188 7.4%	19,263 65.6%	60 0.2%	26 0.1%	279 0.9%
18+	20,279		5,281 26.0%	1,825 9.0%	12,977 64.0%	42 0.2%	23 0.1%	131 0.6%
66	29,230	-187 -0.6%	11,165 38.2%	16,921 57.9%	182 0.6%	354 1.2%	247 0.8%	361 1.2%
18+	21,625		7,064 32.7%	13,707 63.4%	146 0.7%	274 1.3%	207 1.0%	227 1.0%
67	29,464	47 0.2%	16,492 56.0%	10,494 35.6%	198 0.7%	1,593 5.4%	181 0.6%	506 1.7%
18+	20,519		10,451 50.9%	8,345 40.7%	158 0.8%	1,125 5.5%	158 0.8%	282 1.4%
68	29,467	50 0.2%	12,339 41.9%	14,081 47.8%	814 2.8%	867 2.9%	602 2.0%	764 2.6%
18+	21,199		8,028 37.9%	11,069 52.2%	582 2.7%	645 3.0%	453 2.1%	422 2.0%
69	29,324	-93 -0.3%	6,297 21.5%	3,394 11.6%	19,031 64.9%	173 0.6%	64 0.2%	365 1.2%
18+	20,969		4,476 21.3%	2,929 14.0%	13,172 62.8%	145 0.7%	45 0.2%	202 1.0%
70	29,606	189 0.6%	20,243 68.4%	8,351 28.2%	265 0.9%	294 1.0%	134 0.5%	319 1.1%
18+	22,839		14,871 65.1%	7,177 31.4%	227 1.0%	250 1.1%	92 0.4%	222 1.0%
<b>Totals</b>	2,059,179	<b>Ideal:</b> 29,417	953,403 46.3%	833,810 40.5%	175,368 8.5%	35,462 1.7%	26,305 1.3%	34,831 1.1%
18+	1,540,507		651,326 42.3%	697,848 45.3%	121,962 7.9%	27,453 1.8%	20,956 1.4%	20,962 1.0%



**District Profile**

District	Total Population	Deviation		Total Adult Native American	Adult Hispanic	Adult Non-Hispanic			Performance Measure		Registered Voters				
						White	American	Black	Dem	Rep	Total	% Dem	% Rep	% DTS	% Other
1	29,239	-178	-0.6%	17.3%	15.8%	65.8%	15.3%	0.8%	26.3%	73.7%	16,137	26.2%	55.9%	15.1%	2.8%
2	29,314	-103	-0.4%	20.6%	23.5%	55.3%	18.6%	0.7%	28.3%	71.7%	13,714	28.2%	52.2%	17.0%	2.7%
3	29,178	-239	-0.8%	11.5%	24.6%	63.7%	9.6%	0.3%	28.0%	72.0%	14,181	27.9%	51.9%	17.1%	3.1%
4	29,651	234	0.8%	70.7%	8.2%	21.5%	68.5%	0.3%	52.8%	47.2%	15,146	48.3%	31.7%	18.0%	2.0%
5	29,152	-265	-0.9%	67.4%	16.8%	16.3%	64.7%	0.6%	67.2%	32.8%	15,068	64.3%	18.7%	15.3%	1.6%
6	29,551	134	0.5%	65.1%	18.9%	16.1%	62.9%	0.4%	69.6%	30.4%	15,907	65.9%	16.8%	15.1%	2.1%
7	29,175	-242	-0.8%	3.6%	55.5%	40.5%	1.9%	0.6%	46.7%	53.3%	14,387	45.9%	35.4%	15.5%	3.1%
8	29,254	-163	-0.6%	3.9%	55.4%	39.2%	2.1%	1.7%	51.1%	48.9%	15,297	50.6%	32.0%	14.3%	3.1%
9	29,587	170	0.6%	69.1%	16.8%	14.1%	65.7%	0.6%	68.5%	31.5%	14,875	62.5%	18.8%	17.0%	1.7%
10	29,537	120	0.4%	3.6%	64.6%	27.8%	1.8%	3.7%	64.6%	35.4%	13,336	56.0%	21.9%	19.0%	3.2%
11	29,241	-176	-0.6%	6.8%	55.6%	35.7%	4.8%	1.7%	73.7%	26.3%	19,750	60.2%	17.7%	17.6%	4.5%
12	29,595	178	0.6%	3.2%	80.5%	14.7%	1.6%	1.6%	66.8%	33.2%	11,388	59.6%	18.8%	18.9%	2.7%
13	29,571	154	0.5%	4.9%	76.7%	15.2%	3.0%	2.9%	64.5%	35.5%	10,339	53.8%	20.4%	22.5%	3.2%
14	29,298	-119	-0.4%	3.2%	78.5%	17.1%	1.5%	1.6%	73.2%	26.8%	14,224	62.8%	16.3%	18.0%	2.9%
15	29,266	-151	-0.5%	5.5%	37.9%	52.2%	4.0%	1.2%	50.6%	49.4%	19,176	45.6%	36.3%	15.0%	3.1%
16	29,421	4	0.0%	5.6%	59.4%	31.5%	3.7%	2.5%	58.9%	41.1%	17,296	53.2%	27.5%	16.1%	3.2%
17	29,347	-70	-0.2%	5.1%	51.5%	40.5%	3.4%	1.5%	61.6%	38.4%	17,640	54.3%	26.0%	16.1%	3.6%
18	29,213	-204	-0.7%	6.6%	35.2%	50.7%	4.5%	3.1%	78.0%	22.0%	21,024	57.5%	15.2%	21.0%	6.3%
19	29,532	115	0.4%	7.5%	35.7%	50.2%	5.2%	4.1%	68.6%	31.4%	19,960	55.4%	21.3%	18.2%	5.1%
20	29,360	-57	-0.2%	4.7%	27.4%	59.3%	3.2%	3.0%	42.6%	57.4%	18,571	37.7%	42.5%	16.8%	3.0%
21	29,518	101	0.3%	8.1%	53.5%	32.2%	5.8%	3.7%	58.1%	41.9%	13,041	47.7%	26.2%	21.7%	4.4%
22	29,560	143	0.5%	1.9%	17.3%	78.7%	0.9%	0.8%	42.5%	57.5%	21,983	35.2%	45.1%	16.2%	3.5%
23	29,440	23	0.1%	5.1%	34.1%	56.7%	3.5%	2.3%	49.2%	50.8%	19,876	43.5%	37.6%	15.5%	3.4%
24	29,352	-65	-0.2%	4.5%	28.3%	61.6%	2.9%	2.7%	48.5%	51.5%	19,918	43.1%	38.0%	15.5%	3.4%
25	29,556	139	0.5%	5.8%	34.5%	55.2%	3.8%	2.2%	58.6%	41.4%	21,475	50.8%	29.9%	15.6%	3.7%
26	29,605	188	0.6%	6.9%	65.3%	22.9%	5.2%	3.8%	59.6%	40.4%	11,226	52.5%	24.7%	19.4%	3.4%
27	29,227	-190	-0.6%	2.4%	20.6%	69.7%	1.7%	1.6%	39.1%	60.9%	22,040	34.4%	49.1%	13.6%	3.0%
28	29,478	61	0.2%	4.5%	27.3%	62.5%	2.9%	2.8%	45.9%	54.1%	20,040	41.4%	40.1%	15.4%	3.1%
29	29,560	143	0.5%	4.4%	42.0%	48.0%	2.7%	3.0%	45.2%	54.8%	15,890	40.7%	40.7%	15.5%	3.1%
30	29,629	212	0.7%	7.2%	29.4%	57.8%	5.4%	3.1%	48.8%	51.2%	19,676	43.1%	36.4%	16.7%	3.9%

**District Profile**

District	Total Population	Deviation		Total Adult Native American	Adult Hispanic	Adult Non-Hispanic			Performance Measure		Registered Voters				
						White	American	Black	Dem	Rep	Total	% Dem	% Rep	% DTS	% Other
31	29,588	171	0.6%	2.4%	16.8%	75.4%	1.4%	1.5%	41.0%	59.0%	23,360	35.3%	47.1%	14.6%	3.0%
32	29,310	-107	-0.4%	2.0%	55.3%	41.9%	0.6%	0.8%	52.5%	47.5%	14,520	53.4%	29.2%	15.8%	1.7%
33	29,431	14	0.0%	3.3%	52.3%	40.6%	1.4%	2.0%	57.4%	42.6%	17,816	49.2%	27.0%	19.9%	3.9%
34	29,182	-235	-0.8%	1.0%	84.1%	14.9%	0.1%	0.3%	64.9%	35.1%	11,212	61.9%	18.6%	17.7%	1.8%
35	29,347	-70	-0.2%	3.0%	61.2%	34.6%	0.9%	1.7%	58.0%	42.0%	15,648	52.5%	26.6%	17.3%	3.6%
36	29,360	-57	-0.2%	2.5%	65.2%	31.3%	0.7%	1.2%	55.0%	45.0%	13,267	50.4%	27.9%	18.7%	3.0%
37	29,648	231	0.8%	2.1%	39.9%	53.4%	0.8%	2.2%	49.4%	50.6%	17,376	41.9%	35.1%	19.2%	3.8%
38	29,330	-87	-0.3%	2.6%	29.2%	67.7%	0.8%	0.5%	48.2%	51.8%	19,541	49.2%	33.4%	15.3%	2.1%
39	29,665	248	0.8%	2.8%	52.8%	43.8%	1.0%	0.9%	54.3%	45.7%	16,209	53.3%	28.9%	14.9%	2.9%
40	29,207	-210	-0.7%	3.4%	64.2%	33.0%	1.3%	0.2%	64.3%	35.7%	19,809	70.7%	20.2%	8.1%	1.1%
41	29,588	171	0.6%	10.7%	66.0%	23.6%	8.2%	0.3%	73.5%	26.5%	18,961	77.8%	10.9%	8.9%	2.4%
42	29,171	-246	-0.8%	7.9%	54.7%	37.3%	5.6%	0.3%	77.3%	22.7%	20,395	69.8%	13.9%	12.9%	3.4%
43	29,636	219	0.7%	4.7%	29.5%	61.9%	3.3%	0.5%	50.6%	49.4%	19,523	45.3%	33.5%	18.3%	2.9%
44	29,392	-25	-0.1%	4.0%	29.6%	62.5%	2.3%	2.1%	42.1%	57.9%	18,950	37.7%	43.0%	15.1%	4.2%
45	29,647	230	0.8%	3.0%	60.9%	34.4%	1.3%	0.9%	71.4%	28.6%	14,089	64.9%	15.6%	17.7%	1.9%
46	29,673	256	0.9%	5.8%	54.4%	39.4%	3.8%	0.5%	72.2%	27.8%	17,693	66.2%	15.5%	16.1%	2.2%
47	29,283	-134	-0.5%	3.0%	24.5%	70.5%	1.6%	0.6%	75.0%	25.0%	23,188	64.4%	14.6%	18.3%	2.7%
48	29,513	96	0.3%	3.5%	53.8%	41.5%	1.4%	0.7%	76.8%	23.2%	19,592	69.4%	11.7%	16.4%	2.5%
49	29,150	-267	-0.9%	3.8%	46.3%	48.7%	1.9%	0.9%	50.3%	49.7%	18,471	48.6%	35.1%	13.1%	3.2%
50	29,384	-33	-0.1%	3.0%	30.4%	65.4%	1.3%	1.0%	55.4%	44.6%	19,174	47.2%	33.1%	16.1%	3.5%
51	29,287	-130	-0.4%	2.5%	27.7%	62.8%	1.0%	4.7%	37.5%	62.5%	15,516	34.2%	47.0%	18.0%	0.8%
52	29,394	-23	-0.1%	1.6%	71.0%	25.3%	0.7%	0.8%	58.0%	42.0%	11,781	49.2%	24.8%	22.8%	3.1%
53	29,682	265	0.9%	2.0%	55.1%	39.1%	0.7%	2.8%	45.4%	54.6%	8,341	41.3%	31.6%	24.5%	2.6%
54	29,310	-107	-0.4%	2.4%	41.1%	55.1%	0.9%	1.4%	39.2%	60.8%	15,457	43.7%	40.2%	15.3%	0.9%
55	29,412	-5	-0.0%	2.0%	32.7%	63.8%	0.8%	0.8%	37.5%	62.5%	16,597	46.8%	40.2%	11.8%	1.1%
56	29,399	-18	-0.1%	12.5%	25.2%	61.6%	10.5%	0.8%	36.9%	63.1%	16,618	32.7%	48.0%	17.1%	2.2%
57	29,663	246	0.8%	5.1%	37.5%	52.6%	3.2%	3.1%	43.3%	56.7%	14,143	39.9%	41.3%	14.9%	3.9%
58	29,370	-47	-0.2%	2.5%	61.3%	34.2%	1.0%	2.3%	47.1%	52.9%	11,685	44.3%	35.0%	17.6%	3.1%
59	29,604	187	0.6%	1.9%	32.6%	63.5%	0.8%	1.3%	32.1%	67.9%	17,166	28.6%	56.3%	12.3%	2.8%
60	29,174	-243	-0.8%	3.6%	32.7%	58.5%	2.2%	2.6%	41.7%	58.3%	17,291	38.6%	42.9%	14.0%	4.5%

**District Profile**

District	Total Population	Deviation		Total Adult Native American	Adult Hispanic	Adult Non-Hispanic			Performance Measure		Registered Voters				
						White	American	Black	Dem	Rep	Total	% Dem	% Rep	% DTS	% Other
61	29,473	56	0.2%	1.8%	57.6%	36.0%	0.7%	4.7%	37.6%	62.4%	10,655	40.5%	40.8%	18.4%	0.3%
62	29,150	-267	-0.9%	1.9%	34.5%	59.2%	0.9%	3.7%	24.4%	75.6%	14,015	27.7%	56.3%	15.6%	0.4%
63	29,484	67	0.2%	2.9%	54.0%	41.3%	1.1%	1.7%	53.9%	46.1%	20,510	63.0%	25.3%	9.8%	1.9%
64	29,393	-24	-0.1%	1.6%	21.4%	70.1%	0.6%	4.4%	24.5%	75.5%	14,192	30.1%	56.5%	13.1%	0.3%
65	29,381	-36	-0.1%	66.0%	26.0%	9.0%	64.0%	0.2%	76.4%	23.6%	14,852	72.0%	12.5%	13.4%	2.1%
66	29,230	-187	-0.6%	1.8%	32.7%	63.4%	0.7%	1.3%	29.4%	70.6%	15,131	30.8%	54.3%	12.8%	2.1%
67	29,464	47	0.2%	2.7%	50.9%	40.7%	0.8%	5.5%	44.2%	55.8%	11,085	44.9%	35.5%	18.4%	1.1%
68	29,467	50	0.2%	4.4%	37.9%	52.2%	2.7%	3.0%	42.7%	57.3%	18,333	39.6%	42.0%	15.3%	3.2%
69	29,324	-93	-0.3%	65.7%	21.3%	14.0%	62.8%	0.7%	70.5%	29.5%	14,255	66.6%	16.3%	14.6%	2.5%
70	29,606	189	0.6%	3.1%	65.1%	31.4%	1.0%	1.1%	65.4%	34.6%	20,217	66.2%	20.2%	10.9%	2.7%
<b>NM</b>	<b>2,059,179</b>	<b>Ideal:</b>	<b>29,417</b>	<b>9.6%</b>	<b>42.3%</b>	<b>45.3%</b>	<b>7.9%</b>	<b>1.8%</b>	<b>53.0%</b>	<b>47.0%</b>	<b>1,159,215</b>	<b>49.3%</b>	<b>31.9%</b>	<b>15.9%</b>	<b>2.9%</b>



## **NM House: HD\_yyyyyy.1\_Executive\_Alternative**

### District Definitions by County and Precinct

REPRESENTATIVE DISTRICT ONE.--Representative district one is composed of San Juan county precincts 27 through 34, 39 through 42, 46 through 48 and 57 through 59.

REPRESENTATIVE DISTRICT TWO.--Representative district two is composed of San Juan county precincts 35 through 38, 43 through 45, 49, 51, 54 through 56 and 68 through 70.

REPRESENTATIVE DISTRICT THREE.--Representative district three is composed of San Juan county precincts 52, 60 through 67 and 71 through 77.

REPRESENTATIVE DISTRICT FOUR.--Representative district four is composed of San Juan county precincts 1 through 7, 20 through 26, 50 and 53.

REPRESENTATIVE DISTRICT FIVE.--Representative district five is composed of Cibola county precincts 4, 6, 10, 12, 14 and 16; McKinley county precincts 7, 8, 10, 15 through 17, 19, 35, 36, 38, 40 and 47 through 49; and San Juan county precincts 11 through 14, 17 and 18.

REPRESENTATIVE DISTRICT SIX.--Representative district six is composed of Cibola county precincts 1, 5, 7, 8, 13 and 15; and McKinley county precincts 18, 22 through 30, 46 and 52 through 56.

REPRESENTATIVE DISTRICT SEVEN.--Representative district seven is composed of Valencia county precincts 3 through 6, 8 through 11, 14 through 16, 18, 22, 24, 28 and 36.

REPRESENTATIVE DISTRICT EIGHT.--Representative district eight is composed of Valencia county precincts 2, 7, 12, 17, 19, 20, 23, 25, 26, 31, 37 and 39 through 41.

REPRESENTATIVE DISTRICT NINE.--Representative district nine is composed of McKinley county precincts 1 through 6, 20, 21, 31 through 34, 37, 39, 41 through 45, 50 and 57 through 59; and San Juan county precincts 8 through 10.

REPRESENTATIVE DISTRICT TEN.--Representative district ten is composed of Bernalillo county precincts 90 through 92, 94 through 99, 104 through 107, 109, 144, 226, 257, 258 and 278.

REPRESENTATIVE DISTRICT ELEVEN.--Representative district eleven is composed of Bernalillo county precincts 123 through 125, 131 through 133, 135, 150 through 154, 161 through 166, 184 through 187, 195, 197, 211 and 346.

REPRESENTATIVE DISTRICT TWELVE.--Representative district twelve is composed of Bernalillo county precincts 43, 44, 49, 71 through 77, 139, 142 and 143.

REPRESENTATIVE DISTRICT THIRTEEN.--Representative district thirteen is composed of Bernalillo county precincts 41, 42, 52 through 54, 59, 60, 138, 140 and 141.

REPRESENTATIVE DISTRICT FOURTEEN.--Representative district fourteen is composed of Bernalillo county precincts 32, 33, 45 through 48, 50, 51, 61 through 67, 121 and 122.

REPRESENTATIVE DISTRICT FIFTEEN.--Representative district fifteen is composed of Bernalillo county precincts 4 through 10, 12, 13, 83, 86, 108, 180, 422, 423, 448, 485 and 510.

REPRESENTATIVE DISTRICT SIXTEEN.--Representative district sixteen is composed of Bernalillo county precincts 21 through 23, 25 through 30 and 35 through 40.

REPRESENTATIVE DISTRICT SEVENTEEN.--Representative district seventeen is composed of Bernalillo county precincts 11, 14 through 18, 181 through 183, 191 through 194, 196, 347, 410, 418, 438 and 455.

REPRESENTATIVE DISTRICT EIGHTEEN.--Representative district eighteen is composed of Bernalillo county precincts 101 through 103, 212, 214 through 217, 221, 223 through 225, 241 through 246, 251, 255, 256, 341, 342, 345, 351 and 354 through 358.

REPRESENTATIVE DISTRICT NINETEEN.--Representative district nineteen is composed of Bernalillo county precincts 252 through 254, 271 through 275, 281 through 285, 287, 311 through 315, 317, 321, 323, 352, 353, 381 through 384 and 412.

REPRESENTATIVE DISTRICT TWENTY.--Representative district twenty is composed of Bernalillo county precincts 289, 290, 294 through 297, 299, 301 through 304, 324, 328, 330 through 333, 527, 554 and 566.

REPRESENTATIVE DISTRICT TWENTY-ONE.--Representative district twenty-one is composed of Bernalillo county precincts 286, 291 through 293, 298, 300, 318, 322, 326, 327, 329, 477 and 478.

REPRESENTATIVE DISTRICT TWENTY-TWO.--Representative district twenty-two is composed of Bernalillo county precincts 553, 555 through 559, 570, 572, 573 and 603; Sandoval county precincts 5, 28, 55, 56 and 76; and Santa Fe county precincts 73, 84 and 85.

REPRESENTATIVE DISTRICT TWENTY-THREE.--Representative district twenty-three is composed of Bernalillo county precincts 3, 20, 78, 84, 110, 111, 114 and 171; and Sandoval county precincts 11 through 13, 32, 33, 54 and 57.

REPRESENTATIVE DISTRICT TWENTY-FOUR.--Representative district twenty-four is composed of Bernalillo county precincts 414 through 417, 461 through 465, 471 through 474, 480, 502 through 507, 516, 517, 519, 521, 522, 524, 525, 531 through 533 and 535.

REPRESENTATIVE DISTRICT TWENTY-FIVE.--Representative district twenty-five is composed of Bernalillo county precincts 343, 344, 371 through 375, 385 through 387, 401, 411, 413, 431 through 437, 441 through 446, 466, 491 through 494, 496 and 497.

REPRESENTATIVE DISTRICT TWENTY-SIX.--Representative district twenty-six is composed of Bernalillo county precincts 34, 55, 56, 58, 70, 88, 119, 120, 136 and 137.

REPRESENTATIVE DISTRICT TWENTY-SEVEN.--Representative district twenty-seven is composed of Bernalillo county precincts 407, 419, 421, 424 through 427, 447, 456, 482, 486 through 490, 529, 568 and 601.

REPRESENTATIVE DISTRICT TWENTY-EIGHT.--Representative district twenty-eight is composed of Bernalillo county precincts 305 through 308, 316, 475, 476, 518, 526, 530, 534, 536, 540, 542 through 550, 561, 564 and 565.

REPRESENTATIVE DISTRICT TWENTY-NINE.--Representative district twenty-nine is composed of Bernalillo county precincts 1, 24, 57, 80, 81, 115, 117, 118, 127, 128 and 134.

REPRESENTATIVE DISTRICT THIRTY.--Representative district thirty is composed of Bernalillo county precincts 400, 402 through 406, 408, 409, 420, 439, 440, 453, 481, 484, 495, 498 through 500, 508, 509, 511 through 513 and 523.

REPRESENTATIVE DISTRICT THIRTY-ONE.--Representative district thirty-one is composed of Bernalillo county precincts 428 through 430, 449 through 452, 454, 483, 514, 515, 520, 528, 537 through 539, 541, 560, 562, 563, 569 and 602.

REPRESENTATIVE DISTRICT THIRTY-TWO.--Representative district thirty-two is composed of Grant county precincts 25, 29 and 31; Hidalgo county precincts 2, 3 and 6; and Luna county.

REPRESENTATIVE DISTRICT THIRTY-THREE.--Representative district thirty-three is composed of Dona Ana county precincts 18, 39, 40, 45 through 53, 55 through 58, 72, 78, 98, 101 and 108.

REPRESENTATIVE DISTRICT THIRTY-FOUR.--Representative district thirty-four is composed of Dona Ana county precincts 13 through 17, 79, 82, 96 and 97.

REPRESENTATIVE DISTRICT THIRTY-FIVE.--Representative district thirty-five is composed of Dona Ana county precincts 20, 24, 26 through 30, 32, 35 through 37, 41 through 44, 83, 84, 89, 91, 92, 99 and 109.

REPRESENTATIVE DISTRICT THIRTY-SIX.--Representative district thirty-six is composed of Dona Ana county precincts 1, 2, 4, 22, 23, 25, 31, 65, 85, 86, 88, 90, 95, 105 and 117 through 119.

REPRESENTATIVE DISTRICT THIRTY-SEVEN.--Representative district thirty-seven is composed of Dona Ana county precincts 33, 34, 59, 61, 62, 67 through 71, 93, 94, 102, 103, 106, 112, 113 and 116.

REPRESENTATIVE DISTRICT THIRTY-EIGHT.--Representative district thirty-eight is composed of Grant county precincts 1 through 7, 11 through 16, 20, 22, 30 and 35; Hidalgo county precincts 1, 4 and 5; and Sierra county precincts 2 through 9.

REPRESENTATIVE DISTRICT THIRTY-NINE.--Representative district thirty-nine is composed of Dona Ana county precincts 3, 19, 21, 38, 60, 63, 87, 100, 107, 111 and 115; Grant county precincts 8 through 10, 17 through 19, 21, 23, 24, 26 through 28 and 32 through 34; and Sierra county precinct 1.

REPRESENTATIVE DISTRICT FORTY.--Representative district forty is composed of Colfax county; Mora county; Rio Arriba county precincts 2, 5, 6, 13 through 17, 37 and 38; and Santa Fe county precincts 3 and 4.

REPRESENTATIVE DISTRICT FORTY-ONE.--Representative district forty-one is composed of Rio Arriba county precincts 1, 3, 4, 7 through 12, 18 through 23, 27, 28, 31 through 36 and 39 through 42; and Taos county precincts 1, 9, 22 and 23.

REPRESENTATIVE DISTRICT FORTY-TWO.--Representative district forty-two is composed of Taos county precincts 2 through 8, 10 through 21 and 24 through 36.

REPRESENTATIVE DISTRICT FORTY-THREE.--Representative district forty-three is composed of Los Alamos county; Rio Arriba county precincts 25, 26 and 30; Sandoval county precincts 7, 10, 16 through 18, 21 through 23, 51, 78 and 79; and Santa Fe county precincts 12, 40 and 62.

REPRESENTATIVE DISTRICT FORTY-FOUR.--Representative district forty-four is composed of Sandoval county precincts 34 through 39, 50, 52, 53, 58 through 61, 64, 73, 74, 82 and 83.

REPRESENTATIVE DISTRICT FORTY-FIVE.--Representative district forty-five is composed of Santa Fe county precincts 29, 51, 56, 64, 67, 75, 77, 78, 81 and 86.

REPRESENTATIVE DISTRICT FORTY-SIX.--Representative district forty-six is composed of Santa Fe county precincts 1, 2, 5, 6, 11, 20 through 23, 25, 58 through 61, 79, 80, 82, 83 and 87.

REPRESENTATIVE DISTRICT FORTY-SEVEN.--Representative district forty-seven is composed of Santa Fe county precincts 7 through 10, 13, 26 through 28, 30, 36, 44 through 48, 55, 63, 65, 68, 70 and 88.

REPRESENTATIVE DISTRICT FORTY-EIGHT.--Representative district forty-eight is composed of Santa Fe county precincts 24, 31 through 35, 37 through 39, 41 through 43, 49, 50, 52 through 54, 66, 74 and 76.

REPRESENTATIVE DISTRICT FORTY-NINE.--Representative district forty-nine is composed of Catron county; Socorro county precincts 1 through 14 and 16 through 26; and Valencia county precincts 21, 29, 32, 33 and 35.



REPRESENTATIVE DISTRICT FIFTY.--Representative district fifty is composed of Bernalillo county precincts 551, 552 and 571; Santa Fe county precincts 14 through 19, 57, 69, 71 and 72; and Tarrant county precincts 1, 5 through 7 and 13 through 16.

REPRESENTATIVE DISTRICT FIFTY-ONE.--Representative district fifty-one is composed of Otero county precincts 15, 17 through 26, 29 through 34, 36 and 39.

REPRESENTATIVE DISTRICT FIFTY-TWO.--Representative district fifty-two is composed of Dona Ana county precincts 7 through 12, 54, 73, 77, 80, 81, 104, 110, 114 and 120.

REPRESENTATIVE DISTRICT FIFTY-THREE.--Representative district fifty-three is composed of Dona Ana county precincts 5, 6, 64, 66 and 74 through 76; and Otero county precincts 1, 16, 35 and 41.

REPRESENTATIVE DISTRICT FIFTY-FOUR.--Representative district fifty-four is composed of Eddy county precincts 2, 3, 6 through 15, 29, 30, 34, 35 and 38 through 41; and Otero county precincts 2 through 9 and 40.

REPRESENTATIVE DISTRICT FIFTY-FIVE.--Representative district fifty-five is composed of Eddy county precincts 1, 4, 5, 16 through 21, 23, 25 through 28, 32, 33, 36, 37, 42, 44 and 45.

REPRESENTATIVE DISTRICT FIFTY-SIX.--Representative district fifty-six is composed of Lincoln county precincts 5 through 11, 18 and 21; and Otero county precincts 10 through 14, 27, 28, 37 and 38.

REPRESENTATIVE DISTRICT FIFTY-SEVEN.--Representative district fifty-seven is composed of Sandoval county precincts 47, 63, 65 through 71, 75, 80 and 84.

REPRESENTATIVE DISTRICT FIFTY-EIGHT.--Representative district fifty-eight is composed of Chaves county precincts 24, 25, 32 through 34, 42, 43, 51, 52, 61 through 63, 71 through 73, 81, 82, 84, 90, 92, 94 and 101.

REPRESENTATIVE DISTRICT FIFTY-NINE.--Representative district fifty-nine is composed of Chaves county precincts 9 through 16, 21 through 23, 31, 35, 36, 83, 85, 91, 93 and 104; and Lincoln county precincts 1 through 4, 12 through 17, 19 and 20.

REPRESENTATIVE DISTRICT SIXTY.--Representative district sixty is composed of Sandoval county precincts 30, 31, 40 through 46, 48, 49, 62, 72, 81, 85 and 86.

REPRESENTATIVE DISTRICT SIXTY-ONE.--Representative district sixty-one is composed of Lea county precincts 11, 12, 14 through 17, 34 through 36, 52 through 55, 61, 62 and 71 through 74.

REPRESENTATIVE DISTRICT SIXTY-TWO.--Representative district sixty-two is composed of Lea county precincts 18, 20, 22 through 33, 41 through 44 and 51.

REPRESENTATIVE DISTRICT SIXTY-THREE.--Representative district sixty-three is composed of De Baca county; Guadalupe county; Harding county; Quay county; San Miguel county precincts 1, 2, 5 through 7, 14, 15, 17, 25 and 28; and Union county.

REPRESENTATIVE DISTRICT SIXTY-FOUR.--Representative district sixty-four is composed of Curry county precincts 1 through 4, 10 through 19, 23, 24, 29 through 32 and 34 through 37; and Roosevelt county precinct 17.

REPRESENTATIVE DISTRICT SIXTY-FIVE.--Representative district sixty-five is composed of Bernalillo county precinct 567; Rio Arriba county precincts 24 and 29; San Juan county precincts 15, 16 and 19; and Sandoval county precincts 1 through 4, 6, 8, 9, 14, 15, 19, 20, 24 through 27 and 29.

REPRESENTATIVE DISTRICT SIXTY-SIX.--Representative district sixty-six is composed of Chaves county precincts 1 through 7, 41, 44 through 47, 102 and 103; Lea county precincts 2, 3, 10, 13 and 21; and Roosevelt county precincts 3 through 6, 9, 10, 13, 15 and 19.

REPRESENTATIVE DISTRICT SIXTY-SEVEN.--Representative district sixty-seven is composed of Curry county precincts 5 through 9, 20 through 22, 25 through 28 and 33; and Roosevelt county precincts 1, 2, 7, 8, 11, 12, 18 and 21.

REPRESENTATIVE DISTRICT SIXTY-EIGHT.--Representative district sixty-eight is composed of Bernalillo county precincts 2, 19, 68, 69, 79, 82, 85, 87, 89, 112, 113, 116, 129 and 170.

REPRESENTATIVE DISTRICT SIXTY-NINE.--Representative district sixty-nine is composed of Bernalillo county precincts 31 and 93; Cibola county precincts 2, 3, 9, 11 and 17 through 25; McKinley county precincts 9 and 11 through 14; Socorro county precinct 15; and Valencia county precincts 1, 13 and 27.

REPRESENTATIVE DISTRICT SEVENTY.--Representative district seventy is composed of San Miguel county precincts 3, 4, 8 through 13, 16, 18 through 24, 26 and 27; Torrance county precincts 2 through 4 and 8 through 12; and Valencia county precincts 30, 34 and 38.